



Look out for the following Roadworks being undertaken for the week commencing **Saturday 06/04/2024**







**Key: Symbols:** As on UK Highway code with supporting text remarks.

U/C: Unclassified. CCS: City & County of Swansea Works. BT: British Telecom. **Virgin Media:** Cable Co. **WPD:** Electricity Company. **WWA:** Water Co. **WWU:** Gas Co. **T.T.L.** Temporary Traffic Lights **24hr:** Continuous Day and Night Operation **Off Peak:** 9:30am - 3:30pm


Cadwch lygad am y gwaith ffordd canlynol a gynhelir yn ystod yr wythnos sy'n dech **Saturday 06/04/2024**

**ALLWEDD: Symbolau:** Fel ar Reolau Ffordd y DU gyda sylwadau testun cefnogol.


D/DD: Di-ddosbarth. **DASA:** Gwaith Dinas a Sir Abertawe. **BT:** British Telecom. **Virgin Media:** Cwmni cablau. **WPD:** Cwmni trydan. **WWA:** Cwmni dŵr **WWU:** Cwmni nwy.. **G.T.D.D:** Goleuadau Traffig Dros Dro. **24awr:** Gweithredu drwy'r dydd a'r nos yn barhaus. **Cfynodau Tawel:** 9:30am - 3:30pm

RoadNo/Rhif y Ffordd	Location/Lleoliad	Description/Disgrifiad	Likely Start/Duration /Dechran/Hyd Disgwyliedig	Remarks/Salwadau
A4067	Mumbles Road, Jnct Newton Road, Mumbles	<u>Wales &amp; West Utilities</u>  Gas Mains Replacement	ONGOING	Multi Phase Traffic Signals  <b>DELAYS POSSIBLE DURING PEAK HOURS</b> 
A4118	GOWER ROAD, DILLWYN ROAD, VIVIAN ROAD, SKETTY	<u>GForce Ltd</u>  CLEAR & REPAIR BLOCKAGES	07/04/2024 1 DAY	MULTI PHASE TRAFFIC SIGNALS  <b>DELAYS POSSIBLE</b> 
A4118	PORT EYNON, RHOSSILI	<u>Welsh Water - Dwr Cymru</u>  LEAKING PIPE	11/04/2024 5 DAYS	ROAD CLOSURE  <b>ROAD CLOSED - FOLLOW DIVERSIONS</b> 
A4216	VIVIAN ROAD, SKETTY	<u>GForce Ltd</u>  CLEAR & REPAIR BLOCKAGES	07/04/2024 1 DAY	MULTI PHASE TRAFFIC SIGNALS  <b>DELAYS POSSIBLE</b> 
A48	BOLGOED ROAD, PONTARDDULAIS	<u>Wales &amp; West Utilities</u>  ESSENTIAL WORKS	07/04/2024 1 DAY	STOP & GO  <b>DELAYS POSSIBLE</b> 
A48	CLASEMONT ROAD, MORRISTON	<u>GForce Ltd</u>  CIVILS	05/04/2024 4 DAYS	MULTI PHASE TRAFFIC SIGNALS  <b>DELAYS POSSIBLE DURING PEAK HOURS</b> 

RoadNo/Rhif y Ffordd	Location/Lleoliad	Description/Disgrifiad	Likely Start/Duration /Dechran/Hyd Disgwylliedig	Remarks/Salwadau
A48	CLASEMONT ROAD, MORRISTON	<u>GForce Ltd</u>  CIVILS	11/04/2024 3 DAYS	MULTI PHASE TRAFFIC SIGNALS  DELAYS POSSIBLE 
A48	Peniel Green Road, Jnct Frederick Place, Llanamlet	<u>Wales &amp; West Utilities</u>  Gas Mains Replacement	25/03/2024 3 Weeks	Multi Phase Traffic Signals  DELAYS POSSIBLE DURING PEAK HOURS 
A48	PENTREPOETH ROAD, MORRISTON	<u>Private Developer</u>  CHAMBER ACCESS	07/04/2024 1 DAY	MULTI PHASE TRAFFIC SIGNALS  DELAYS POSSIBLE 
A484	LOUGHOR BRIDGE TO VICTORIA ROAD	<u>Swansea Council Highway Maintenance</u>  GENERAL MAINTENANCE	07/04/2024 1 DAY	ROAD CLOSURE  ROAD CLOSED - FOLLOW DIVERSIONS 
B4271	North Gower Road, Llanrhidian	<u>Western Power Distribution</u>  Pole Changes	08/01/2024 ONGOING	Multi Phase Traffic Signals  DELAYS POSSIBLE DURING PEAK HOURS 
B4290	ST HELENS ROAD, BRYNMILL	<u>GForce Ltd</u>  TREE WORKS	07/04/2024 1 DAY	STOP & GO  DELAYS POSSIBLE 
B4295	LLanrhidian Primary School to Jnct Mill Lane, Llanrhidian	<u>Western Power Distribution</u>  Pole changes	08/01/2024 ONGOING	Multi Phase Traffic Signals  DELAYS POSSIBLE DURING PEAK HOURS 
B4295	NEW ROAD, LLANRHIDIAN	<u>Welsh Water - Dwr Cymru</u>  DISCONNECT SERVICE	12/04/2024 5 DAYS	ROAD CLOSURE  ROAD CLOSED - FOLLOW DIVERSIONS 
B4296	WEST STREET, GORSEINON	<u>Wales &amp; West Utilities</u>  ESSENTIAL WORKS	07/04/2024 1 DAY	STOP & GO  DELAYS POSSIBLE 

RoadNo/Rhif y Ffordd	Location/Lleoliad	Description/Disgrifiad	Likely Start/Duration /Dechran/Hyd Disgwylliedig	Remarks/Salwadau
B4593	LANGLAND BAY ROAD/HIGH LANE/ROTHERSLADE ROAD, LANGLAND	<u>GForce Ltd</u>  CLEAR & REPAIR BLOCKAGES	08/04/2024 1 DAY	MULTI PHASE TRAFFIC SIGNALS  DELAYS POSSIBLE 
B4593	SOUTHWARD LANE, LANGLAND	<u>GForce Ltd</u>  CLEAR & REPAIR BLOCKAGES	08/04/2024 1 DAY	ROAD CLOSURE  ROAD CLOSED - FOLLOW DIVERSIONS 
B4603	HEBRON ROAD, CLYDACH	<u>Wales &amp; West Utilities</u>  NEW SERVICE	09/04/2024 5 DAYS	MULTI PHASE TRAFFIC SIGNALS  DELAYS POSSIBLE DURING PEAK HOURS 
B4620	SWANSEA ROAD, GARDEN VILLAGE	<u>Private Developer</u>  PERSIMMON HOMES DEVELOPMENT	08/04/2024 7 WEEKS	MULTI PHASE TRAFFIC SIGNALS  DELAYS POSSIBLE DURING PEAK HOURS 
B4620	SWANSEA ROAD, GARDEN VILLAGE	<u>British Telecom</u>  ESSENTIAL WORKS	08/04/2024 3 DAYS	MULTI PHASE TRAFFIC SIGNALS  DELAYS POSSIBLE 
U/C	ACCESS LANE ADJACENT TO 277 - 278 OXFORD STREET	<u>Swansea Council Building Services</u>  REFURBISHMENT WORKS	27/04/2023 18 MONTHS	ROAD CLOSED  ROAD CLOSED 
U/C	ANEURIN WAY, SKETTY	<u>British Telecom</u>  ESSENTIAL WORKS	11/04/2024 5 DAYS	MULTI PHASE TRAFFIC SIGNALS  DELAYS POSSIBLE DURING PEAK HOURS 
U/C	BALACLAVA ROAD, GLAIS	<u>Welsh Water - Dwr Cymru</u>  LEAKING PIPE	08/04/2024 3 DAYS	ROAD CLOSURE  ROAD CLOSED - FOLLOW DIVERSIONS 

RoadNo/Rhif y Ffordd	Location/Lleoliad	Description/Disgrifiad	Likely Start/Duration /Dechran/Hyd Disgwyliedig	Remarks/Salwadau
U/C	Bethel Road, Jnct Frederick Place, Llansamlet	<u>Wales &amp; West Utilities</u>  Gas Mains Replacement	18/03/2024 4 Weeks	Multi Phase Traffic Signals  DELAYS POSSIBLE DURING PEAK HOURS 
U/C	BOND STREET, SWANSEA	<u>Welsh Water - Dwr Cymru</u>  REPAIR LEAKING VALVE	09/04/2024 3 DAYS	ROAD CLOSURE  ROAD CLOSED - FOLLOW DIVERSIONS 
U/C	C168, Frogs Hop, Oxwich	<u>Welsh Water - Dwr Cymru</u>  Overpumping	21/03/2024 4 Weeks	Two Way Traffic Signals  DELAYS POSSIBLE 
U/C	CEFN STYLE ROAD, GOWERTON	<u>Welsh Water - Dwr Cymru</u>  RENEW SERVICE	08/04/2024 2 DAYS	ROAD CLOSURE  ROAD CLOSED - FOLLOW DIVERSIONS 
U/C	CHURCH PARK LANE, MUMBLES	<u>Private Developer</u>  ESSENTIAL WORKS	08/04/2024 5 DAYS	ROAD CLOSURE  ROAD CLOSED - FOLLOW DIVERSIONS 
U/C	CNAP LLWYD ROAD, MORRISTON	<u>Private Developer</u>  TREE WORKS	12/04/2024 1 DAY	ROAD CLOSURE  ROAD CLOSED - FOLLOW DIVERSIONS 
U/C	CONWAY ROAD, PENLAN	<u>British Telecom</u>  CLEAR BLOCKAGES	10/04/2024 1 DAY	ROAD CLOSURE  ROAD CLOSED - FOLLOW DIVERSIONS 
U/C	Cornwell Place, Mumbles	<u>Private Developer</u>  coastal protection scheme	20/02/2023 80 weeks	road closed  ROAD CLOSED 
U/C	CRADDOCK STREET, CITY CENTRE	<u>Private Developer</u>  ALBERT HALL REFURBISHMENT WORKS	31/01/2022 ONGOING	ROAD CLOSED  ROAD CLOSED - FOLLOW DIVERSIONS 

RoadNo/Rhif y Ffordd	Location/Lleoliad	Description/Disgrifiad	Likely Start/Duration /Dechran/Hyd Disgwyliedig	Remarks/Salwadau
U/C	CWMBATH ROAD, MORRISTON	<u>Welsh Water - Dwr Cymru</u>  MAINS REPAIR	04/04/2024 5 DAYS	MULTI PHASE TRAFFIC SIGNALS  DELAYS POSSIBLE DURING PEAK HOURS 
U/C	Dunvant Road, Killay	<u>Swansea Partnership</u>  Coal Authority - Mine Shaft Works	12/07/2023 18 Months	Road Closed  ROAD CLOSED - FOLLOW DIVERSIONS 
U/C	Gellionnen Road, Clydach	<u>Welsh Water - Dwr Cymru</u>  Repair Leaking Ferrule	08/04/2024 3 Days	Road Closed  ROAD CLOSED - FOLLOW DIVERSIONS 
U/C	Heol Y Gors, Townhill	<u>Swansea Council Highway Maintenance</u>  Maintenance Works	ONGOING	Two Way Traffic Signals  DELAYS POSSIBLE DURING PEAK HOURS 
U/C	Higher Lane, Langland	<u>Private Developer</u>  Connection Works	22/05/2023 ONGOING	Road Closed  DELAYS POSSIBLE 
U/C	Langland Bay Road, Newton	<u>Wales &amp; West Utilities</u>  Relay Gas Service	02/04/2024 1 Week	Multi Phase Traffic Signals  DELAYS POSSIBLE DURING PEAK HOURS 
U/C	MANSELFELD ROAD, MURTON	<u>GForce Ltd</u>  CLEAR & REPAIR BLOCKAGES	10/04/2024 3 DAYS	ROAD CLOSURE  ROAD CLOSED - FOLLOW DIVERSIONS 
U/C	MARLBOROUGH ROAD, BRYNMILL	<u>Welsh Water - Dwr Cymru</u>  MAINS REPAIR	04/04/2024 5 DAYS	MULTI PHASE TRAFFIC SIGNALS  DELAYS POSSIBLE DURING PEAK HOURS 
U/C	MORFA ROAD, SWANSEA	<u>Private Developer</u>  ESSENTIAL WORKS	09/04/2024 1 DAY	MULTI PHASE TRAFFIC SIGNALS  DELAYS POSSIBLE 

RoadNo/Rhif y Ffordd	Location/Lleoliad	Description/Disgrifiad	Likely Start/Duration /Dechran/Hyd Disgwyliedig	Remarks/Salwadau
U/C	Mount Pleasant, Gowerton	<u>Swansea Council Highway Maintenance</u>  Ongoing Investigations	20/03/2024 ONGOING	Road Closed  <b>ROAD CLOSED - FOLLOW DIVERSIONS</b> 
U/C	NEWTON ROAD, LANGLAND	<u>GForce Ltd</u>  CLEAR & REPAIR BLOCKAGES	09/04/2024 3 DAYS	MULTI PHASE TRAFFIC SIGNALS  <b>DELAYS POSSIBLE</b> 
U/C	NORTON ROAD, MUMBLES	<u>GForce Ltd</u>  CLEAR & REPAIR BLOCKAGES	10/04/2024 1 DAY	ROAD CLOSURE  <b>ROAD CLOSED - FOLLOW DIVERSIONS</b> 
U/C	OAKWOOD AVENUE, CLASE	<u>Private Developer</u>  TELECOMS MAINTENANCE	08/04/2024 1 DAY	ROAD CLOSURE  <b>ROAD CLOSED - FOLLOW DIVERSIONS</b> 
U/C	Park Street, City Centre	<u>Private Developer</u>  Construction Works - Morganstone	16/10/2023 18 Months	Road Closed  <b>ROAD CLOSED</b> 
U/C	Park Street, Rear of 277 - 278 Oxford Street, City Centre	<u>Private Developer</u>  Construction Works	19/10/2023 18 Months	RESTRICTION OF PARKING  <b>DELAYS POSSIBLE</b> 
U/C	PENRICE, OXWICH	<u>Welsh Water - Dwr Cymru</u>  ESSENTIAL WORKS	12/04/2024 1 DAY	ROAD CLOSURE  <b>ROAD CLOSED - FOLLOW DIVERSIONS</b> 
U/C	PICTON LANE, CITY CENTRE	<u>Private Developer</u>  DEVELOPMENT WORKS	31/10/2022 18 MONTHS	ROAD CLOSED  <b>ROAD CLOSED</b> 
U/C	PRINCE OF WALES ROAD, SWANSEA	<u>British Telecom</u>  ESSENTIAL WORKS	12/04/2024 1 DAYS	MULTI PHASE TRAFFIC SIGNALS  <b>DELAYS POSSIBLE DURING PEAK HOURS</b> 

RoadNo/Rhif y Ffordd	Location/Lleoliad	Description/Disgrifiad	Likely Start/Duration /Dechran/Hyd Disgwyliedig	Remarks/Salwadau
U/C	Promenade Terrace, Mumbles	<u>Private Developer</u>  coastal protection scheme	20/02/2023 80 weeks	road closedL  <b>ROAD CLOSED</b> 
U/C	Ravenhill Road, Ravenhill	<u>British Telecom</u>  Overhead Cable Works	17/03/2024 4 SUNDAYS	Multi Phase Traffic Signals  <b>DELAYS POSSIBLE</b> 
U/C	ST MARY STREET, CITY CENTRE	<u>Private Developer</u>  DEVELOPMENT WORKS (08:00 - 18:00)	01/05/2022 17 MONTHS	ROAD CLOSED  <b>ROAD CLOSED - FOLLOW DIVERSIONS</b> 
U/C	Tirpenry Street, Jnct Clase Road and Fagwr Place, Morriston	<u>Wales &amp; West Utilities</u>  Replace Gas Mains	11/03/2024 8 Weeks	Give & Take Traffic Management  <b>DELAYS POSSIBLE DURING PEAK HOURS</b> 
U/C	Tontine Street, City Centre	<u>Private Developer</u>  Building Student Accommodation	03/07/2023 18 Months	Road Closed  <b>ROAD CLOSED</b> 
U/C	VALLEY WAY/FERRYBOAT CLOSE, LLANSAMLET	<u>Private Developer</u>  EV CHARGING INSTALLATION	08/04/2024 5 DAYS	MULTI PHASE TRAFFIC SIGNALS  <b>DELAYS POSSIBLE</b> 
U/C	VARDRE ROAD, CLYDACH	<u>Welsh Water - Dwr Cymru</u>  INSTALL NEW SERVICE	07/04/2024 3 WEEKS	MULTI PHASE TRAFFIC SIGNALS  <b>DELAYS POSSIBLE DURING PEAK HOURS</b> 
U/C	VICARAGE ROAD, MORRISTON	<u>Private Developer</u>  CHAMBER ACCESS	07/04/2024 1 DAY	MULTI PHASE TRAFFIC SIGNALS  <b>DELAYS POSSIBLE</b> 
U/C	WEIG FACH LANE, FFORESTFACH	<u>GForce Ltd</u>  CLEAR & REPAIR BLOCKAGES	07/04/2024 1 DAY	MULTI PHASE TRAFFIC SIGNALS  <b>DELAYS POSSIBLE</b> 

## Special Events/ Digwyddiadau Arbennig

The following special events are included as they may have significant effects on the highway network. Mae'r digwyddiadau arbennig canlynol wedi'u cynnwys oherwydd gallent effeithio'n sylweddol ar y rhwydwaith priffyrdd

M4 JUNCTION 44 WESTBOUND EXIT SLIP ROAD FULL CLOSURE - 02ND APRIL - 23RD APRIL - 20:00 - 06:00
M4 JUNCTION 45 EASTBOUND EXIT SLIP ROAD - FULL CLOSURE - 02ND APRIL - 16TH APRIL - 20:00 - 06:00
SWANSEA CITY FC V STOKE CITY â€“ WEDNESDAY 10TH APRIL â€“ KICK OFF 20:00 â€“ VARIOUS ROADS CLOSED ADJACENT TO SWANSEA.COM STADIUM â€“ 20:00 TO 00:00 â€“ EXPECT DELAYS

PLEASE ASSUME ALL THE HIGHWAY WORKS STATED ARE PROGRAMMED FOR A 07:30AM START (UNLESS OTHERWISE NOTED)

<p><b>Stuart Davies, Head of Highways and Transportation Players Industrial Estate, Clydach, Swansea, SA6 5BJ</b></p> <p>Highway control and Co-ordination Tel:Swansea (01792) 841675 Fax: (01792) 841664.</p> <p>Although we will attempt to keep information accurate this cannot be guaranteed as works are constantly subject to change. New content will be added as it is available.</p>	<p><b>Stuart Davies, Pennaeth Priffyrdd a Chiudiant, Ystad Ddiwydiannol Players, Clydach, Abertawe SA6 5BJ</b></p> <p>Rheoli a Chydlynu Priffyrdd Ffon: Abertawe (01792) 841675 Ffacs: (01792) 841664.</p> <p>Er y byddwn yn ceisio yn cadw'r wybodaeth yn gywir, ni ellir gwarantu hyn oherwydd gall y gwaith newid yn gyson. Ychwanegir cynnwys newydd fel y dydd ar gael.</p>
--	--



