

THE COUNCIL OF THE CITY AND COUNTY OF SWANSEA
CYNGOR DINAS A SIR ABERTAWE
PROPOSED TRAFFIC REGULATION ORDER
VARIOUS LOCATIONS
MUMBLES WARD
NOTICE 2023

NOTICE is hereby given that the Council of the City and County of Swansea intends to make an Order in pursuance of its powers as contained in the Road Traffic Regulation Act 1984 (as amended) (“the Act”) the effect of which is as set out in the Schedule(s) below. A copy of the proposed Order, Statement of Reasons and an appropriate plan may be inspected during normal office hours at the Civic Centre Oystermouth Road Swansea SA1 3SN. Any objections to the proposals should be submitted in writing setting out the reasons thereto to reach the undersigned at the above address or via E-mail at Legal.TrafficNotices@swansea.gov.uk by the 25th August 2023 quoting reference DVT-00273685/AVR.

SCHEDULES

SCHEDULE 1

REVOCATIONS

The existing Orders are revoked insofar as they are inconsistent with the proposals hereinafter contained which relate to the length or lengths of the road or roads referred to in the schedules hereto.

SCHEDULE 2

NO WAITING AT ANY TIME

OVERLAND ROAD

On its northern side from its junction with the eastern kerbline of Kings Road eastwards for a distance of 17 metres and

On its southern side from a point 10 metres west of the eastern property boundary of number 44 Overland Road westwards for a distance of 46.5 metres and

On its north western side from a point 8 metres north east of its junction with the north eastern kerbline of Overland Close south westwards for a distance of 22 metres.

OVERLAND CLOSE (entry road)

On its north eastern side from its junction with the north western kerbline of Overland Road north westwards to its junction with Overland Close and

On its south western side from its junction with the north western kerbline of Overland Road north westwards for a distance of 8 metres and from a point 29 metres north west of that kerbline north westwards to its junction with Overland Close

OVERLAND CLOSE

On its south eastern side from its junction with the north eastern kerbline of Overland Close (entry road) north eastwards for a distance of 8 metres and from a point 31 metres north east of that kerbline north eastwards to its closed end and around the turning head onto its north western side and back south westwards to the common boundary of numbers 9 and 10 Overland Close and

On its south eastern side from its junction with the south western kerbline of Overland Close (entry road) south westwards for a distance of 42 metres and from a point 52 metres south west of that kerbline south westwards to its closed end and around the turning head to its north western side and back north eastwards to a point 14 metres north east of its closed end.

SCHEDULE 3

DISABLED PERSONS' PARKING PLACE

No.5 WESTBOURNE PLACE

On its northern side from a point 36 metres west of its junction with the western kerbline of Park Street westwards for a distance of 6.6 metres

No.15 VICTORIA AVENUE

On its northern side from a point 43 metres east of its junction with the eastern kerbline of Stanley Street eastwards for a distance of 6.6 metres

No.600 MUMBLES ROAD

On its south western side from a point 58 metres south east of its junction with the north eastern kerbline of Western Lane south eastwards for a distance of 6.6 metres

SCHEDULE 4

PERMIT HOLDERS ONLY PARKING PLACE

MYRTLE TERRACE

On its north western side from a point 16 metres south west of its junction with the south western kerbline of Mumbles Road south westwards for a distance of 10 metres

NEWTON ROAD

On its south western side from a point 51 metres south east of its junction with the south eastern kerbline of Summerland Lane south eastwards for a distance of 22 metres

SCHEDULE 5

LIMITED WAITING, MON-SAT 8AM TO 6PM, 1 HOUR NO RETURN WITHIN 2 HOURS, PERMIT HOLDERS EXEMPT

OVERLAND ROAD

On its southern side from a point 14 metres east of the eastern property boundary of number 112 Overland Road eastwards for a distance of 30 metres

SCHEDULE 6

LIMITED WAITING, 1 HOUR NO RETURN WITHIN 2 HOURS, 8AM TO 6PM DAILY, PERMIT HOLDERS EXEMPT

CASTLE ROAD

On its eastern side from a point 74 metres north of the northern kerbline of Newton Road northwards to a point 89 metres north of that kerbline

4th August 2023

Tracey Meredith

Chief Legal Officer / Prif Swyddog Cyfreithiol

STATEMENT OF REASONS

Notice of Intent for the Traffic Regulation Order

VARIOUS LOCATIONS MUMBLES WARD

The provision of double yellow lines is for the purpose of preventing obstruction of junctions and assisting traffic flow on narrow access roads.

The provision of disabled persons parking places is for the purpose of assisting disabled residents to park near their homes.

The provision of permit holders' parking places is for the purpose of assisting residents to park near their homes.

The provision of limited waiting with permit holders exempt is for the purpose of managing the available parking space

The reduction in the length of an existing limited waiting parking place is for the purpose of preventing obstruction of an adjacent vehicular access.

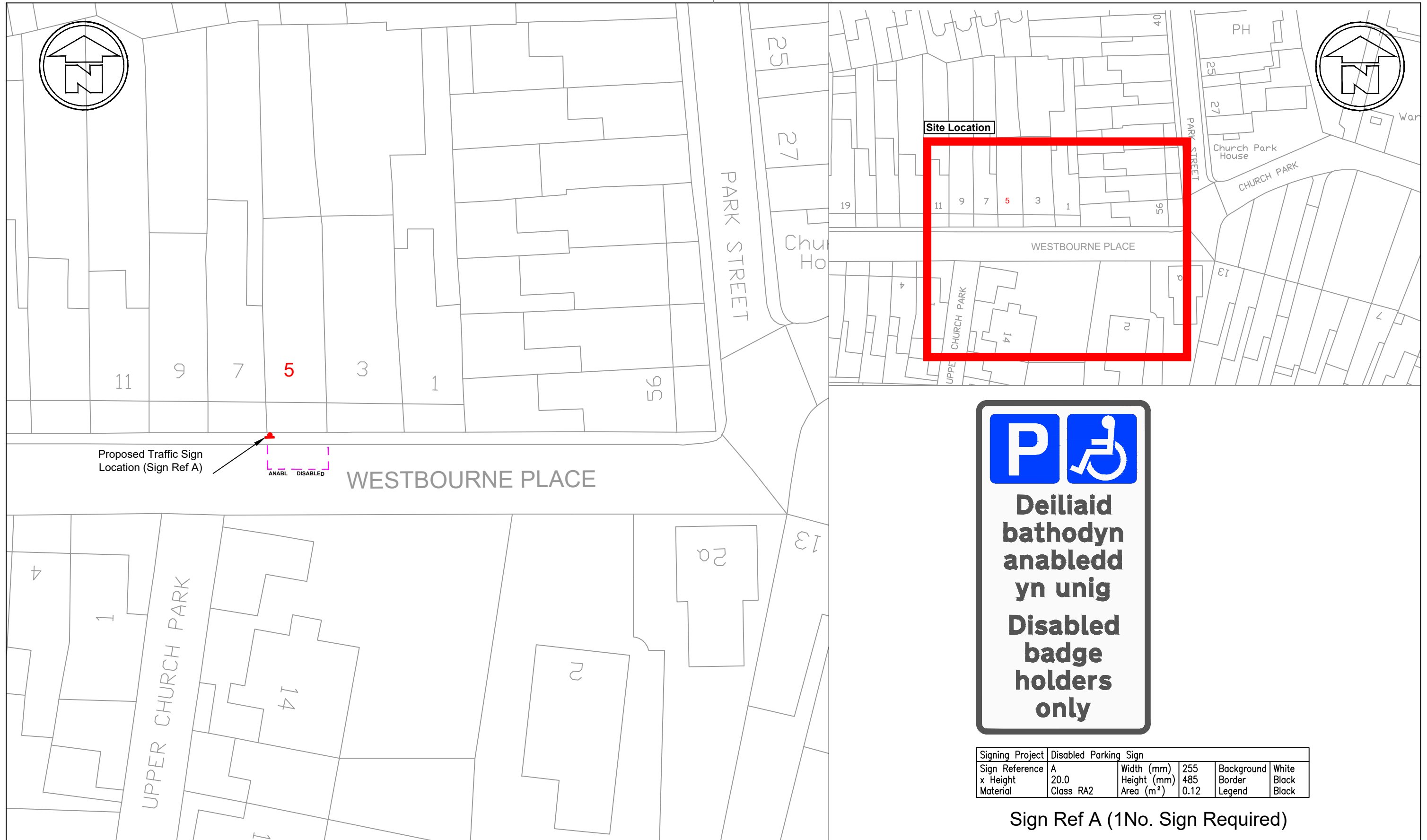
Extract from RTRA 1984

2What a traffic regulation order may provide.

(1) A traffic regulation order may make any provision prohibiting, restricting or regulating the use of a road, or of any part of the width of a road, by vehicular traffic, or by vehicular traffic of any class specified in the order,—

(a) either generally or subject to such exceptions as may be specified in the order or determined in a manner provided for by it, and

(b) subject to such exceptions as may be so specified or determined, either at all times or at times, on days or during periods so specified.



Signing Project		Disabled Parking Sign			
Sign Reference	A	Width (mm)	255	Background	White
x Height	20.0	Height (mm)	485	Border	Black
Material	Class RA2	Area (m ²)	0.12	Legend	Black

Sign Ref A (1No. Sign Required)

NOTES

1. THIS IS A CAD DRAWING AND SHOULD NOT BE AMENDED BY HAND.
2. All dimensions in millimetres unless otherwise stated.
3. ©Hawlfraint y Goron a hawliau cronfa ddata 2023 Yr Arolwg Ordnans 100023509. ©Crown Copyright and database rights 2023 Ordnance Survey 100023509.
4. Any errors or omissions to be reported to the Designer.
5. All existing Road Marking are to be made good where affected.

KEY:-

- Erect New Sign A on New Post.
- New Road Markings

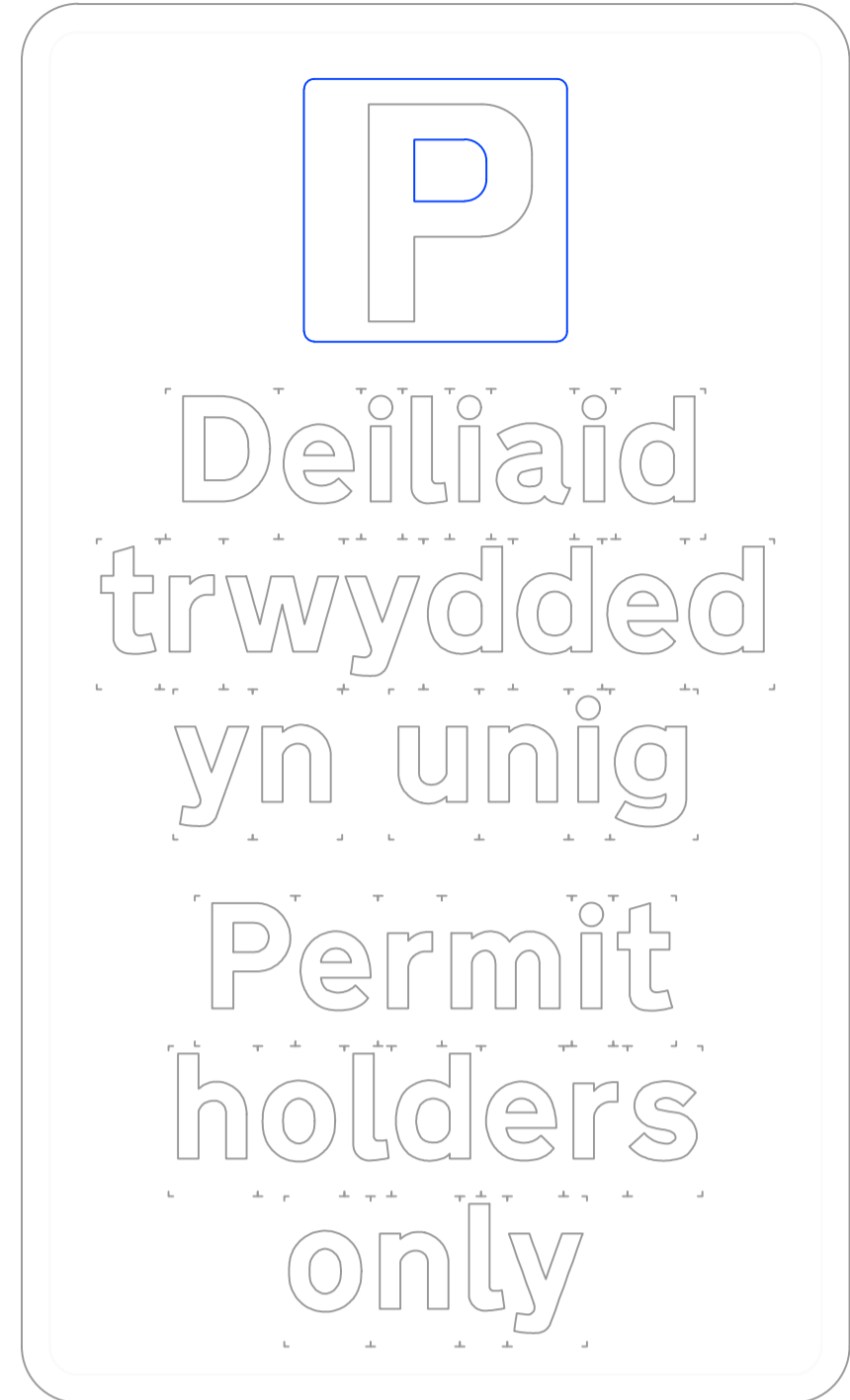
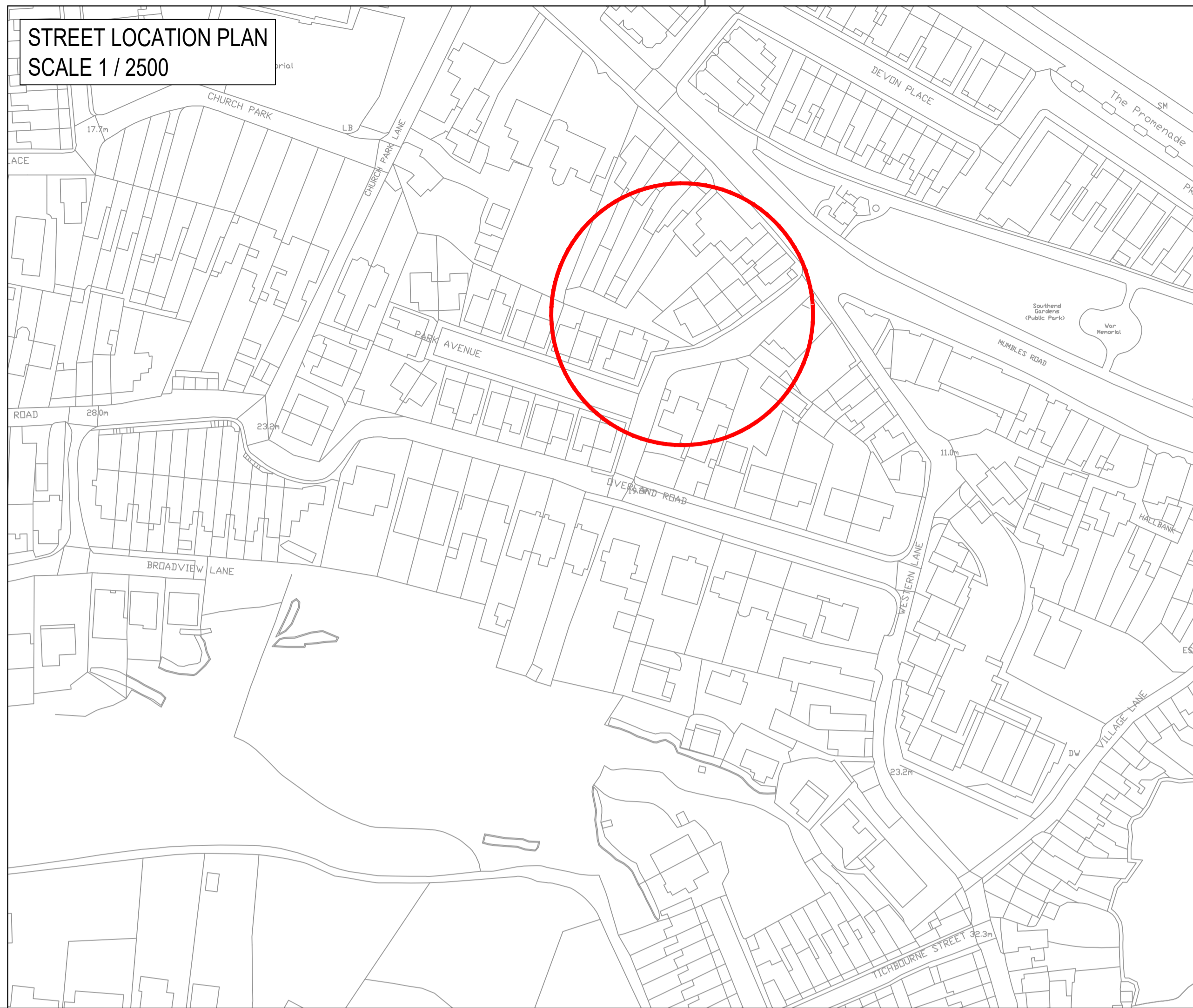
Rev	Date	Details	Dr	Ch	Ap

A3		RHAGARWEINIOL - PRELIMINARY	
Dyluniwyd Drawn	JD	Tittl Title	Community Budget 2023/2024
Archwiliwyd Checked	AJD		Mumbles Ward
Cymeradwywyd Approved	ARJ		5 Westbourne Place
Dyddiad Date	May 2023		Proposed Traffic Regulation Order Disabled Persons Parking Space
Graddfa Scale	NTS		

CYFARWYDDIAETH LLEOEDD
DIRECTORATE OF PLACE
STUART DAVIES B.Eng., C.Eng., M.I.C.E., MBA.
PENNAETH PRIFYRDD A CHLUDIANT
HEAD OF HIGHWAYS & TRANSPORTATION

Rhif y Dyluniad Drawing No T.23.CB.18.001.01

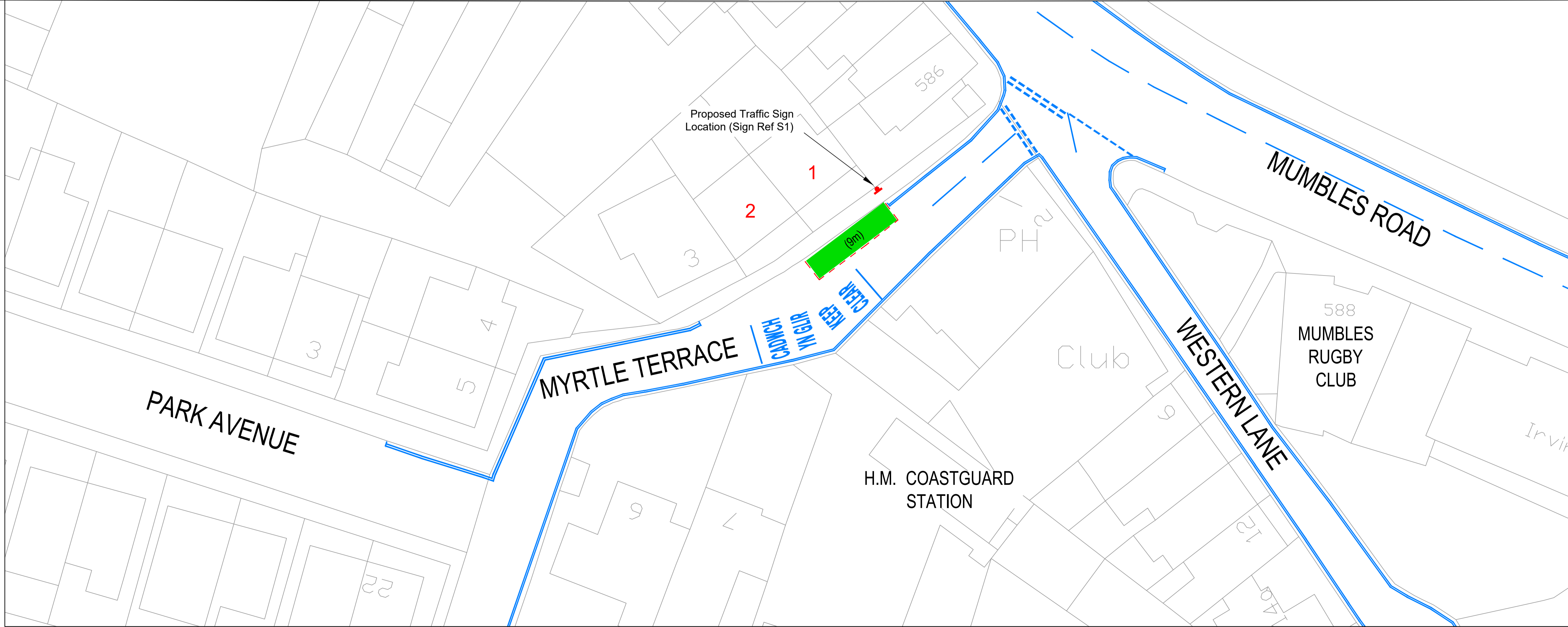
STREET LOCATION PLAN
SCALE 1 / 2500



Signing Project	Permit Holders Only – S1				
Sign Reference	TSRGD 660	Width (mm)	220	Background	White
x Height	20.0	Height (mm)	375	Border	Black
Material	Class RA2	Area (sq.m)	0.08	Legend	Black

- NOTES**
1. THIS IS A CAD DRAWING AND SHOULD NOT BE AMENDED BY HAND.
 2. All dimensions in millimeters unless otherwise stated.
 3. ©Hawlfraint y Goron a hawliau cronfa ddata 2023 Yr Arolwg Ordnans 100023509.
©Crown Copyright and database rights 2023 Ordnance Survey 100023509.
 4. Any errors or omissions to be reported to the Designer.
 5. All existing Road Markings are to be made good where affected.

- Key**
- Proposed Traffic Regulation Order Permit Holders/Limited Time 1hr Parking (+ length)
 - Location of New Road Sign S1 on Existing Street Lighting Post
 - Existing Road Markings



Rev	Date	Details	Dr	Ch	Ap

RHAGARWEINIOL PRELIMINARY



CYFARWYDDIAETH LLEOEDD
DIRECTORATE OF PLACE
STUART DAVIES B.Eng., C.Eng., M.I.C.E., MBA.
PENNAETH PRIFYRROD A CHLUDJANT
HEAD OF HIGHWAYS & TRANSPORTATION

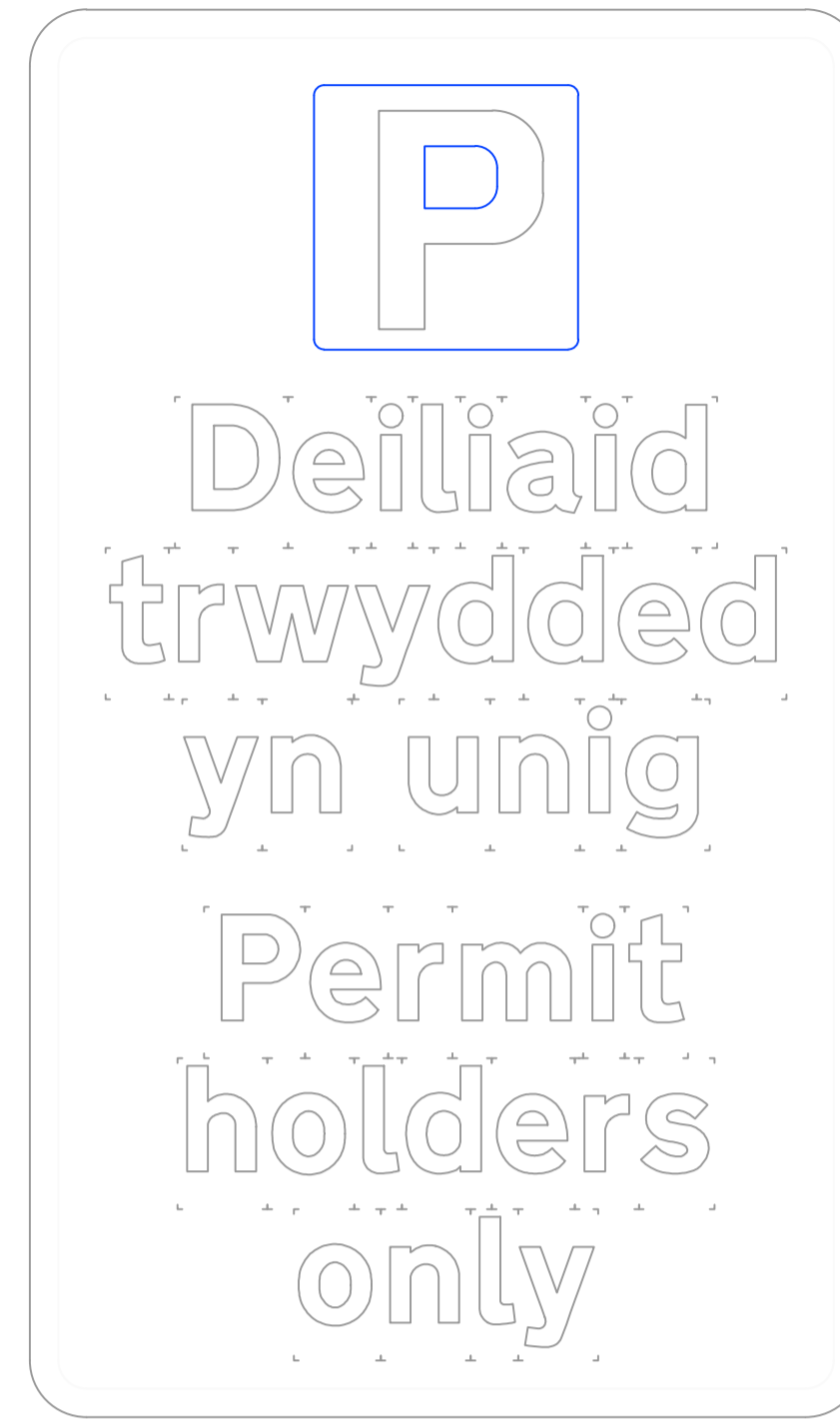
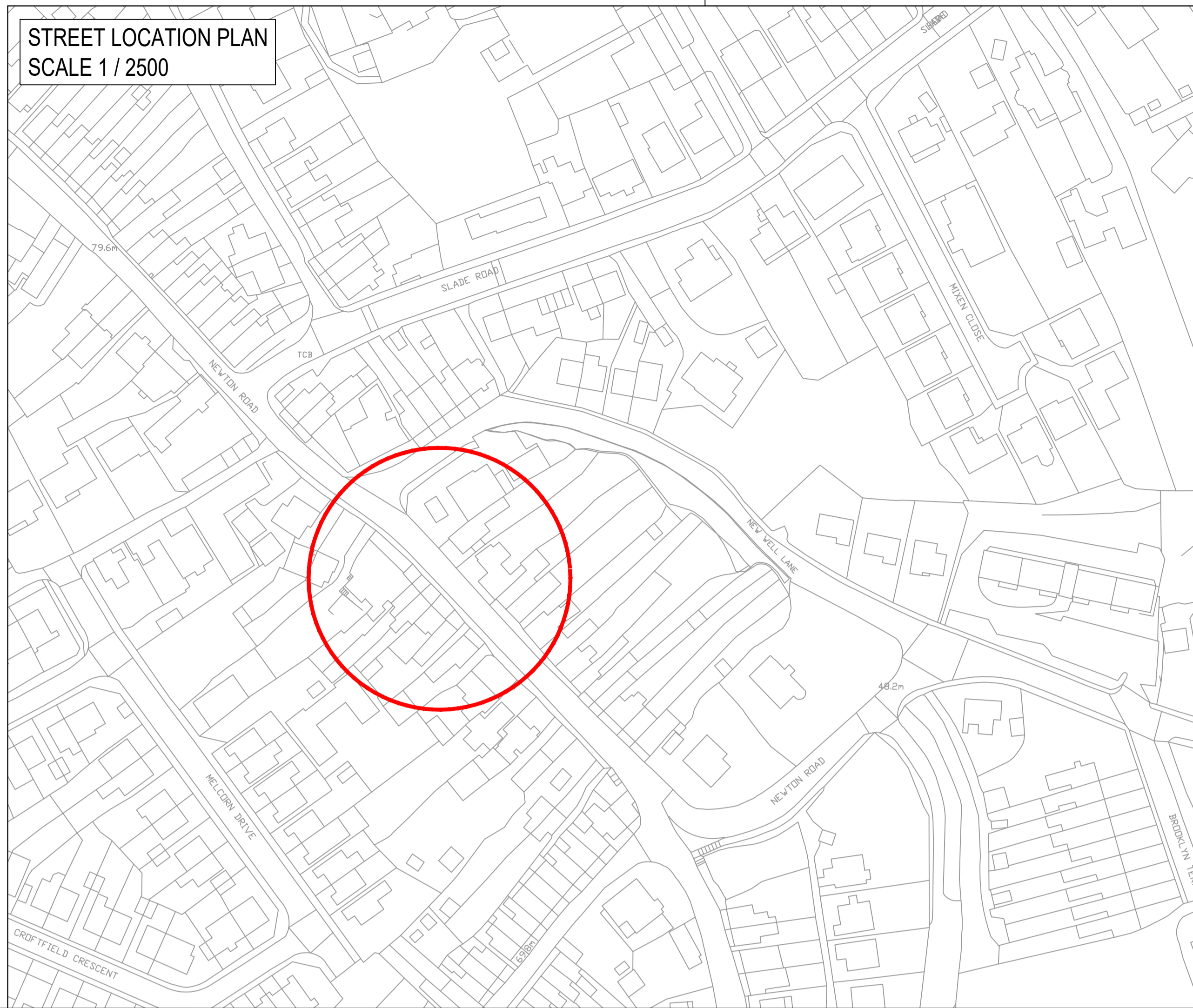
MUMBLES WARD
MYRTLE TERRACE
PROPOSED PARKING RESTRICTIONS

PROPOSED TRAFFIC REGULATION ORDER

Dylunwyd Drawn	AJD	Archwiliwyd Checked	AJ	Cymeradwywyd Approved	A.F
Dyddiad Date	Apr '23	Graddfa Scale	AS SHOWN		A1

Rhif y Dyluniad Drawing No
T.22.CB.06.001_14

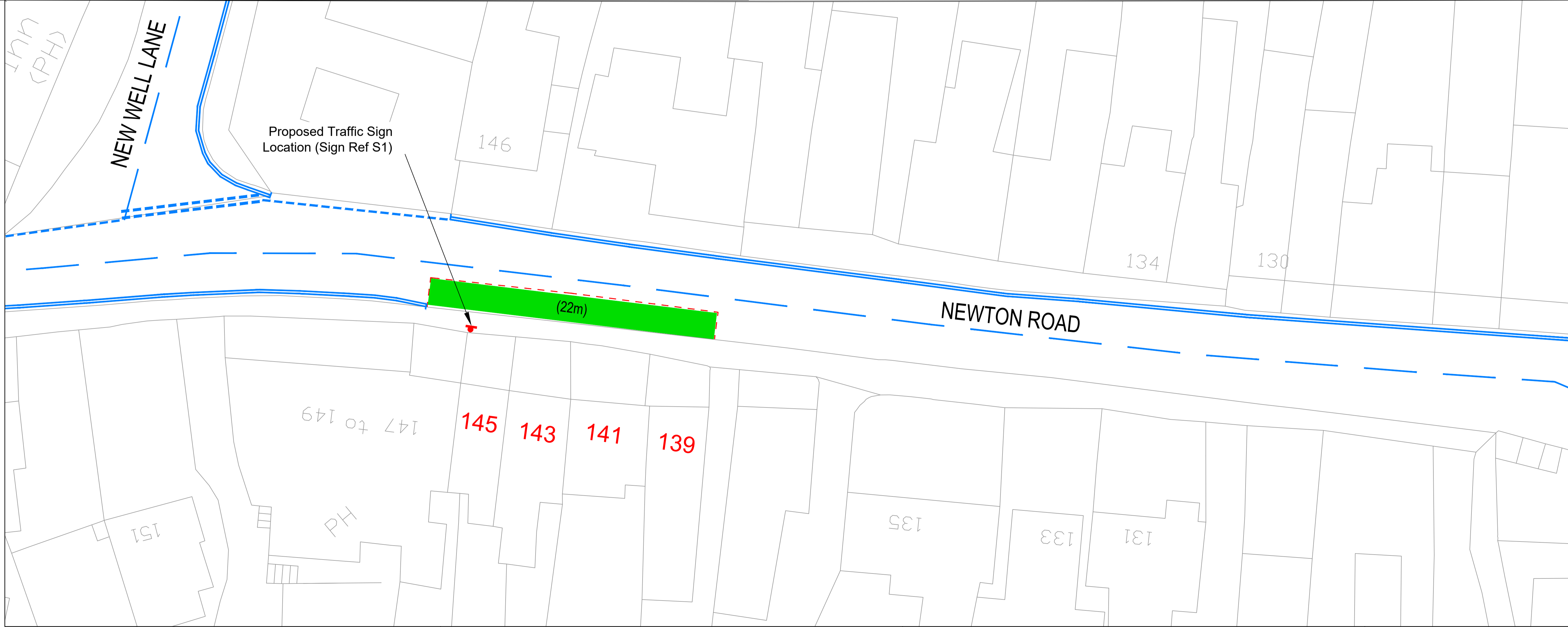
STREET LOCATION PLAN
SCALE 1 / 2500



Signing Project	Permit Holders Only – S1				
Sign Reference	TSRGD 660	Width (mm)	220	Background	White
x Height	20.0	Height (mm)	375	Border	Black
Material	Class RA2	Area (sq.m)	0.08	Legend	Black

- NOTES**
1. THIS IS A CAD DRAWING AND SHOULD NOT BE AMENDED BY HAND.
 2. All dimensions in millimeters unless otherwise stated.
 3. ©Hawlfraint y Goron a hawlau cronfa ddata 2023 Yr Arolwg Ordnans 100023509.
©Crown Copyright and database rights 2023 Ordnance Survey 100023509.
 4. Any errors or omissions to be reported to the Designer.
 5. All existing Road Markings are to be made good where affected.

- Key**
- Proposed Traffic Regulation Order Permit Holders/Limited Time 1hr Parking (+ length)
 - Location of New Road Sign S1 on Existing Street Lighting Post
 - Existing Road Markings



Rev	Date	Details	Dr	Ch	Ap
-----	------	---------	----	----	----

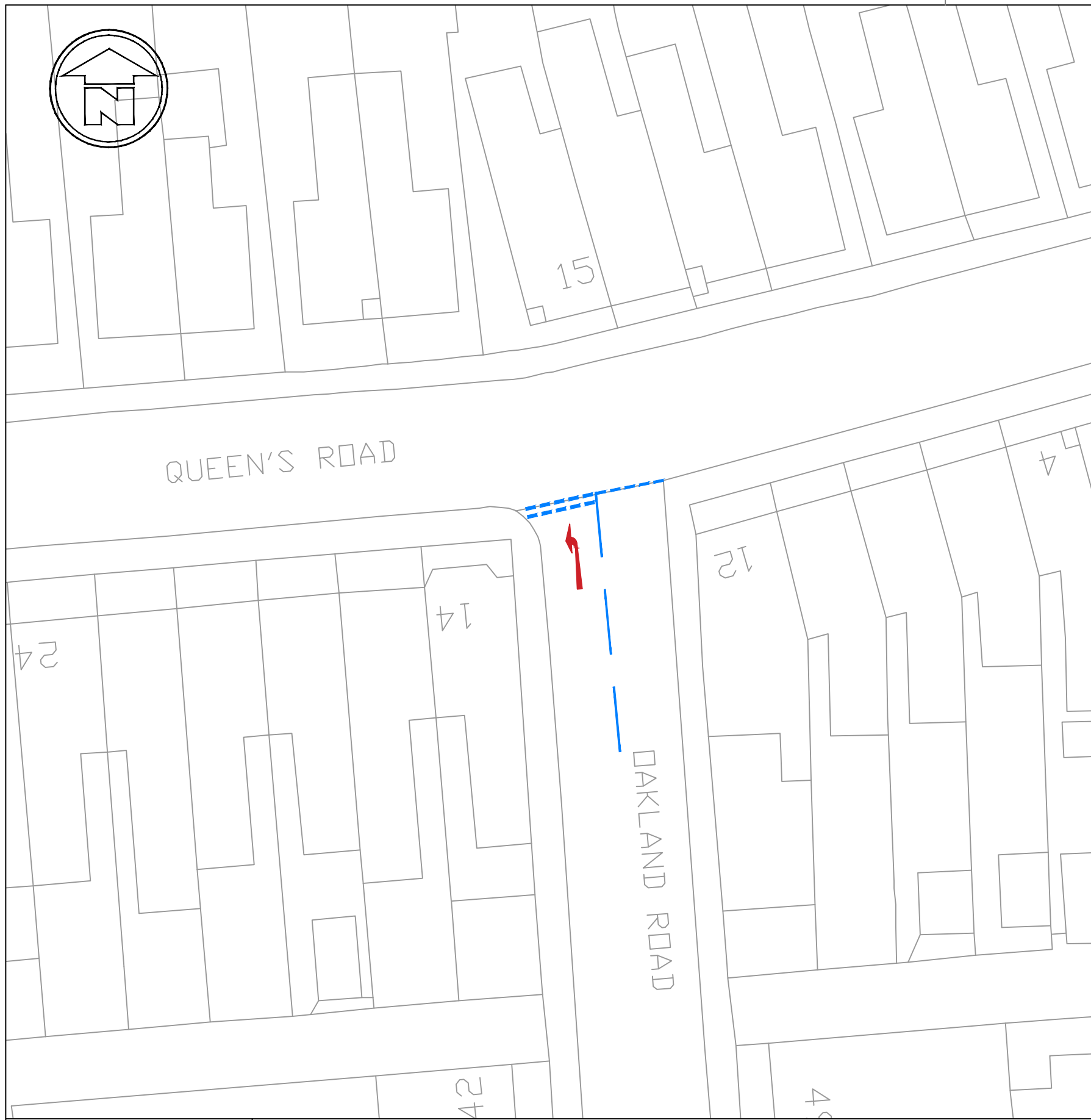
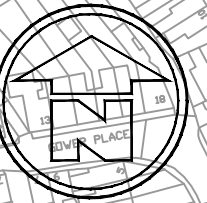
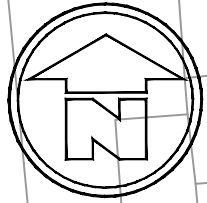
RHAGARWEINIOL PRELIMINARY



CYFARWYDDIAETH LLEOEDD
DIRECTORATE OF PLACE
STUART DAVIES B.Eng., C.Eng., M.I.C.E., MBA.
PENNAETH PRIFYRDD A CHUDJANT
HEAD OF HIGHWAYS & TRANSPORTATION

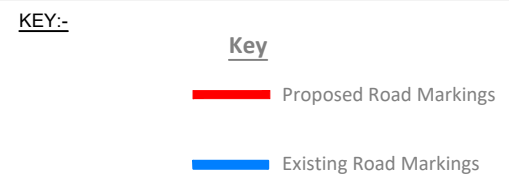
MUMBLES WARD
NEWTON ROAD
PROPOSED PARKING RESTRICTIONS
PROPOSED TRAFFIC REGULATION ORDER

Dylunwyd Drawn	AJD	Archwilywyd Checked	AJ	Cymeradwywyd Approved	A.F
Dyddiad Date	Apr '23	Graddfa Scale	AS SHOWN		A1
Rhif y Dyluniad Drawing No	T.23.CB.18.001_05				



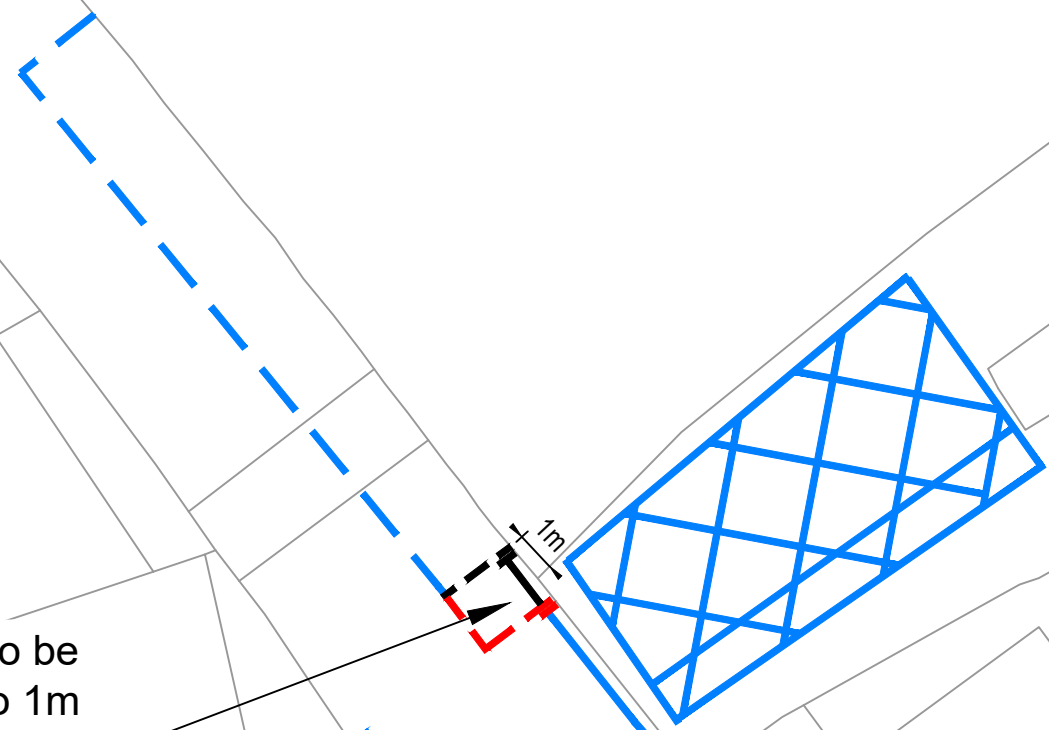

Rev	Date	Details	Dr	Ch	Ap

- NOTES**
- THIS IS A CAD DRAWING AND SHOULD NOT BE AMENDED BY HAND.
 - All dimensions in millimetres unless otherwise stated.
 - ©Hawlfraint y Goron a hawliau cronfa ddata 2023 Yr Arolwg Ordnans 100023509.
©Crown Copyright and database rights 2023 Ordnance Survey 100023509.
 - Any errors or omissions to be reported to the Designer.
 - All existing Road Marking are to be made good where affected.



A3		RHAGARWEINIOL - PRELIMINARY	
Dyluniwyd Drawn	JD	Community Budget 2023/2024	
Archwiliwyd Checked	AJD	Mumbles Ward	
Cymeradwywyd Approved	ARJ	Oakfield Road/Queen's Road Junction	
Dyddiad Date	May 2023	Proposed Road Marking	
Graddfa Scale	NTS	Rhif y Dyluniad Drawing No T.23.CB.18.001.06	

CYFARWYDDIAETH LLEOEDD
DIRECTORATE OF PLACE
STUART DAVIES B.Eng., C.Eng., M.I.C.E., MBA.
PENNAETH PRIFYRDOD A CHLUDIANT
HEAD OF HIGHWAYS & TRANSPORTATION

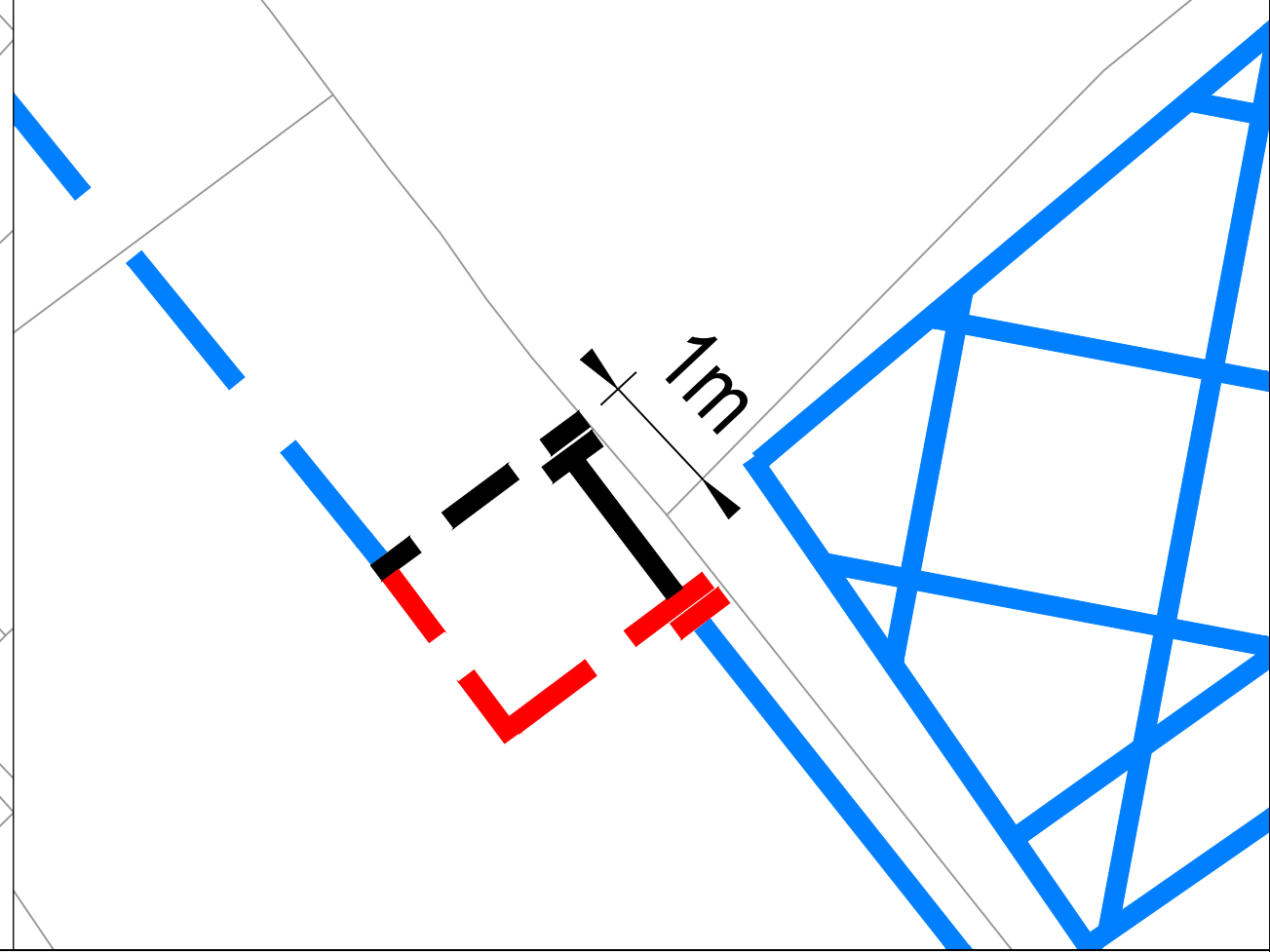

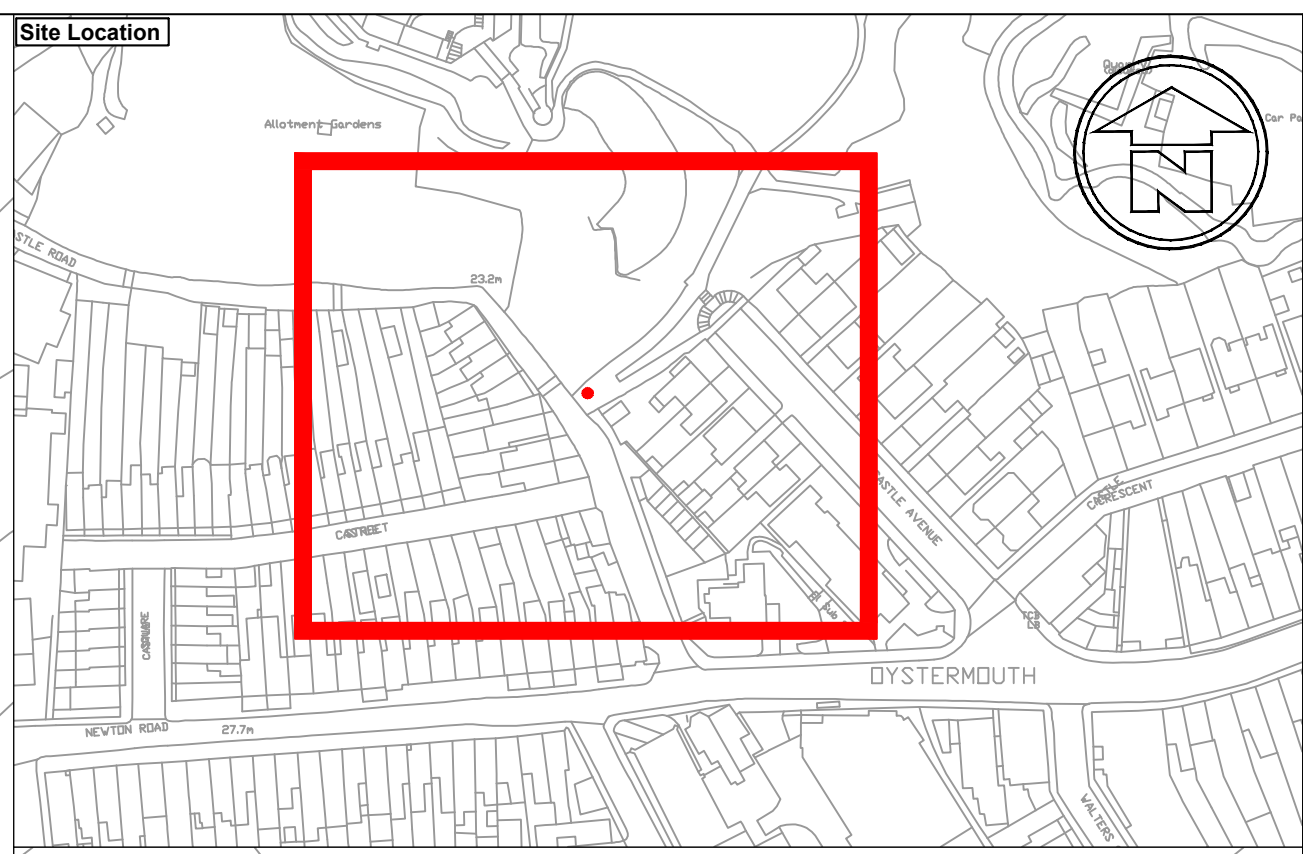


Existing RP is to be shortened to 1m past face of wall
Existing H bar is to be extended

118

ENTRY

Site Location



1m

NOTES

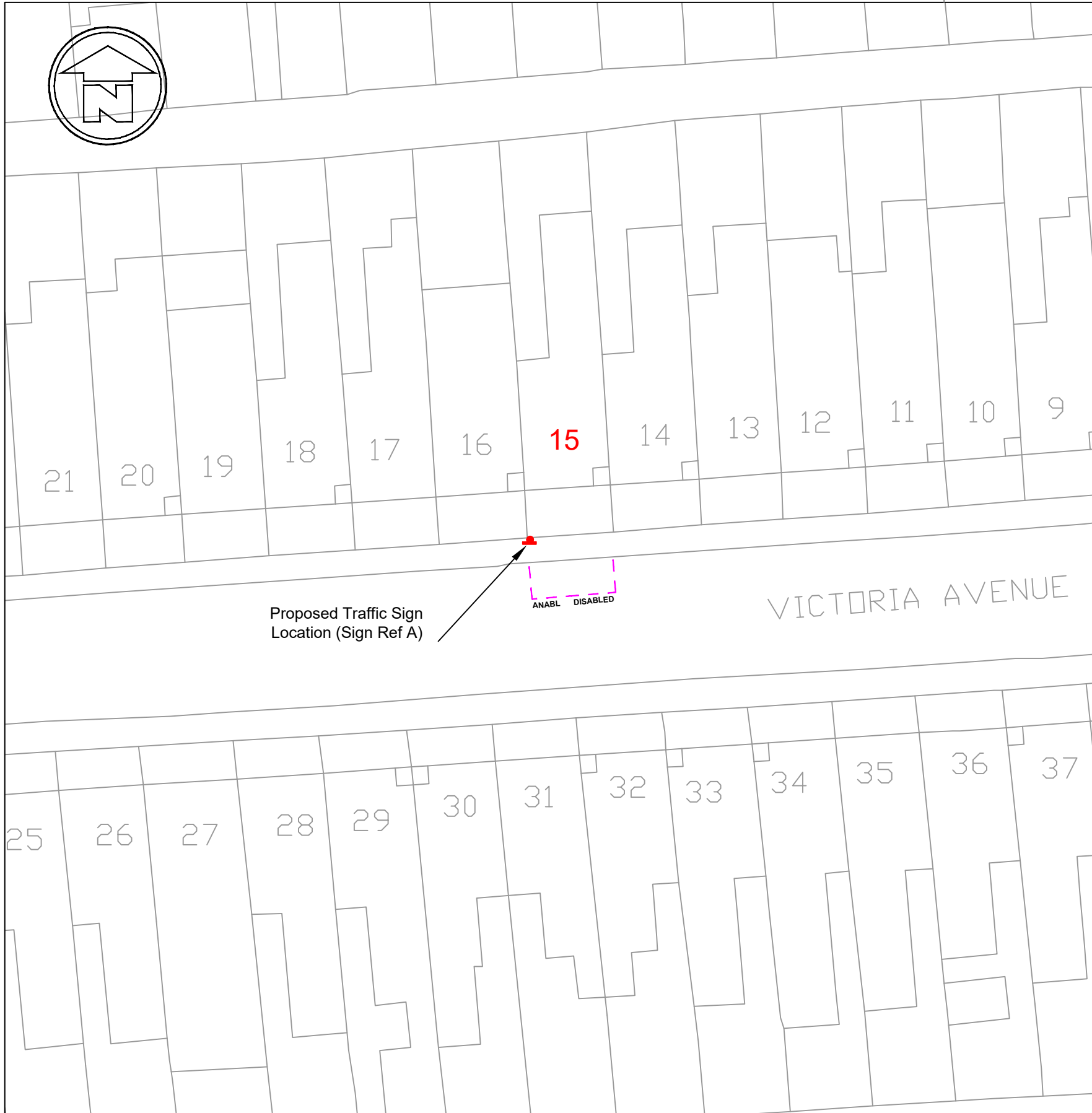
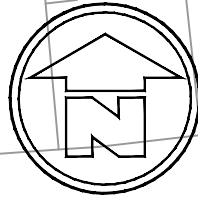
1. THIS IS A CAD DRAWING AND SHOULD NOT BE AMENDED BY HAND.
2. All dimensions in millimetres unless otherwise stated.
3. ©Hawlfraint y Goron a hawliau cronfa ddata 2023 Yr Arolwg Ordnans 100023509.
©Crown Copyright and database rights 2023 Ordnance Survey 100023509.
4. Any errors or omissions to be reported to the Designer.
5. All existing Road Marking are to be made good where affected.

KEY:-

- KEY**
- New Sign on existing post
 - Road Markings to remain
 - Existing Road Markings to be Removed (DPPS TRO revoked)
 - New Road Markings

A3		RHAGARWEINIOL - PRELIMINARY	
Dyluniwyd Drawn	AjD	Community Budget 2023/2024	
Archwiliwyd Checked	JD	Mumbles Ward	
Cymeradwywyd Approved	ARJ	Castle Road	
Dyddiad Date	June '23	Proposed Traffic Regulation Order Residents Parking Space Reduction	
Graddfa Scale	NTS	 CYFARWYDDIAETH LLEOEDD DIRECTORATE OF PLACE STUART DAVIES B.Eng., C.Eng., M.I.C.E., MBA. PENNAETH PRIFYRDOD A CHLUDANT HEAD OF HIGHWAYS & TRANSPORTATION	
		Rhif y Dyluniad Drawing No	T.23.CB.18.001.07

Rev	Date	Details	Dr	Ch	Ap



Signing Project	Disabled Parking Sign				
Sign Reference	A	Width (mm)	255	Background	White
x Height	20.0	Height (mm)	485	Border	Black
Material	Class RA2	Area (m ²)	0.12	Legend	Black

Sign Ref A (1No. Sign Required)

NOTES


1. THIS IS A CAD DRAWING AND SHOULD NOT BE AMENDED BY HAND.
2. All dimensions in millimetres unless otherwise stated.
3. ©Hawlfraint y Goron a hawliau cronfa ddata 2023 Yr Arolwg Ordnans 100023509. ©Crown Copyright and database rights 2023 Ordnance Survey 100023509.
4. Any errors or omissions to be reported to the Designer.
5. All existing Road Marking are to be made good where affected.

KEY:-

- Erect New Sign A on New Post.
- New Road Markings

Rev	Date	Details	Dr	Ch	Ap

A3		RHAGARWEINIOL - PRELIMINARY	
Dyluniwyd Drawn	JD	Title Community Budget 2023/2024	 CYFARWYDDIAETH LLEOEDD DIRECTORATE OF PLACE <small>STUART DAVIES B.Eng., C.Eng., M.I.C.E., MBA.</small> <small>PERNAETH PRIFFYRD A CHLLIDANT</small> <small>HEAD OF HIGHWAYS & TRANSPORTATION</small>
Archwiliwyd Checked	AJD		
Cymeradwywyd Approved	ARJ	15 Victoria Avenue	Rhif y Dyluniad Drawing No T.23.CB.18.001.02
Dyddiad Date	May 2023	Proposed Traffic Regulation Order Disabled Persons Parking Space	
Graddfa Scale	NTS		



Southend
Gardens
(Public Park)

War
Memorial

MUMBLES ROAD


Irvine Court
596

600

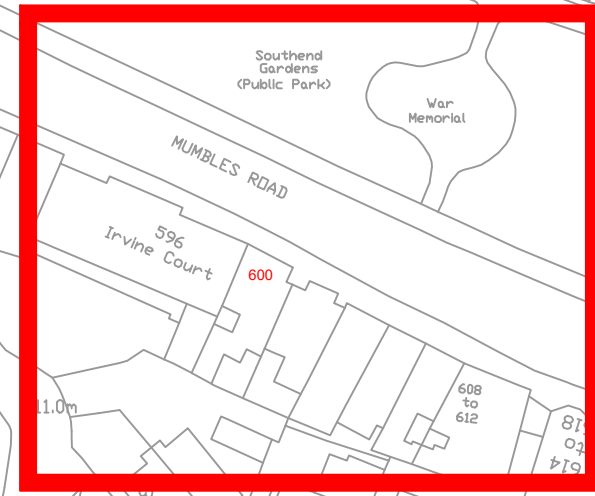
ANABL
DISABLED

Proposed Traffic Sign
Location (Sign Ref A)

608
to
612



Site Location



Signing Project	Disabled Parking Sign				
Sign Reference	A	Width (mm)	255	Background	White
x Height	20.0	Height (mm)	485	Border	Black
Material	Class RA2	Area (m ²)	0.12	Legend	Black

Sign Ref A (1No. Sign Required)

NOTES

- THIS IS A CAD DRAWING AND SHOULD NOT BE AMENDED BY HAND.
- All dimensions in millimetres unless otherwise stated.
- ©Hawlfraint y Goron a hawliau cronfa ddata 2023 Yr Arolwg Ordnans 100023509.
©Crown Copyright and database rights 2023 Ordnance Survey 100023509.
- Any errors or omissions to be reported to the Designer.
- All existing Road Marking are to be made good where affected.

Erect New Sign A on New Post.

New Road Markings

Rev	Date	Details	Dr	Ch	Ap

A3		RHAGARWEINIOL - PRELIMINARY	
Dyluniwyd Drawn	JD	Teitl Title	
Archwiliwyd Checked	AJD	Community Budget 2023/2024	
Cymeradwywyd Approved	ARJ	Mumbles Ward	
Dyddiad Date	May 2023	600 Mumbles Road	
Graddfa Scale	NTS	Proposed Traffic Regulation Order Disabled Persons Parking Space	
Rhif y Dyluniad Drawing No		T.23.CB.18.001.03	



CYFARWYDDIAETH LLEOEDD
DIRECTORATE OF PLACE
STUART DAVIES B.Eng., C.Eng., M.I.C.E., MBA.
PENNAETH PRIFYRD A CHLUDANT
HEAD OF HIGHWAYS & TRANSPORTATION

**THE COUNCIL OF THE CITY
AND COUNTY OF SWANSEA
CYNGOR DINAS A SIR ABERTAWE**



Cyngor **Abertawe**
Swansea Council

**VARIOUS LOCATIONS
MUMBLES WARD
VARIOUS RESTRICTIONS
TRAFFIC REGULATION ORDER 2023**

DVT-00273685/AVR

**THE COUNCIL OF THE CITY AND COUNTY OF SWANSEA
CYNGOR DINAS A SIR ABERTAWE
VARIOUS LOCATIONS
MUMBLES WARD
VARIOUS RESTRICTIONS
TRAFFIC REGULATION ORDER 2023**

THE COUNCIL OF THE CITY AND COUNTY OF SWANSEA (hereinafter called “the Council”) in exercise of its powers under the Road Traffic Regulation Act 1984, as amended (hereinafter referred to as “the Act of 1984”) and the Traffic Management Act 2004 and of all other enabling powers and after consultation with the Chief Officer of Police in accordance with Part III of Schedule 9 and Section 124 of the Act of 1984 hereby make the following Order.

SECTION 1 – PRELIMINARY

Citation and commencement

1. This Order shall come into operation on xx xxxxxx 2023 and may be cited as the Council of the City and County of Swansea, Various Locations Mumbles Ward - Various Restrictions, Traffic Regulation Order 2023

Definitions

2. In this order, except where the context otherwise requires, the following expressions have the meaning hereby respectively assigned to them:

“civil enforcement officer” has the same meaning as in Section 63A of the Act of 1984 and by virtue of Section 76 of the 2004 Act a civil enforcement officer appointed under Section 63A of the Act of 1984 is a civil enforcement officer in relation to parking contraventions;

“disabled person’s vehicle” has the same meaning as in the Local Authorities’ Traffic Orders (Exemption for Disabled Persons) (Wales) Regulations 2000;

“disabled person’s badge” has the same meaning as in the Disabled Persons (Badges for Motor Vehicles)(Wales) Regulation 2000;

“parking disc” means a disc and time clock (where appropriate) issued by a Local Authority complying with the requirements of the British Standard Specifications for Parking Discs to comply with the European Blue Badge Scheme being a disc coloured blue and capable of showing the quarter hour period during which a period of waiting begins;

“public service vehicle” means a vehicle carrying passengers for a fee and for the purposes of this Order public service vehicle refers to a large public service vehicle capable of carrying more than eight passengers;

“relevant position” in respect of:-

- (a) a disabled person’s badge and parking disc has the same meaning as in the Local Authorities’ Traffic Orders (Exemptions for Disabled Persons) (Wales) Regulations 2000; and
- (b) a permit means exhibited on the windscreen, dashboard or fascia of the vehicle or, where the vehicle does not have a windscreen, dashboard or fascia, in a conspicuous position on the vehicle so that the whole of the information on the front of the permit is clearly legible from outside the vehicle;
- (c) a pay and display ticket means exhibited on the windscreen dashboard or fascia of the vehicle or, where the vehicle does have a windscreen, dashboard or fascia, in a conspicuous position on the vehicle so that the whole of the information on the front of the ticket is clearly legible from outside the vehicle;
- (d) a waiver means exhibited on the windscreen, dashboard or fascia of the vehicle or, where the vehicle does not have a windscreen, dashboard or fascia, in a conspicuous position on the vehicle so that the whole of the information on the front of the waiver is clearly legible from outside the vehicle;

“waiver” means a waiver issued by the Council in respect of vehicles being used for building maintenance repair shop fitting or other industrial or demolition operations and the Council may charge for such waiver such charge to be determined from time to time by resolution of the Council or relevant Committee thereof;

Interpretation

3. Except where otherwise stated, any reference in this Order to a numbered Article or Schedule is a reference to the Article or Schedule bearing that number in this Order
4. The Interpretation Act 1978 shall apply for the interpretation of this Order as it applies for the Interpretation of an Act of Parliament
5. The prohibitions and restrictions imposed by this Order shall be in addition to and not in derogation of any other prohibition or restriction whether made under the Act of 1984 or otherwise

SECTION 2 – NO WAITING AT ANY TIME

6. Save as provided in Articles 7 and 8 no person shall, except upon the direction or with the permission of a civil enforcement officer, police officer in uniform, or a person authorised by the Council, cause or permit any vehicle to wait at any time on the length or lengths of the road or roads referred to in Schedule 2 hereto.

Exemptions

7. Nothing in Article 6 of this Order shall render it unlawful to cause or permit any vehicle to wait on the side or sides or length or lengths of the road or roads specified therein for as long as may be necessary to enable:-
 - (a) the vehicle, if it cannot conveniently be used for such purpose in any other road, to be used in connection with any of the following operations namely:-
 - (i) building, maintenance, repair, shop fitting or other industrial or demolition operations with a waiver issued by the Council and displayed in the relevant position on the windscreen of the vehicle;
 - (ii) the removal of any obstruction to traffic;

- (iii) the laying, erection, alteration or repair in or on land adjacent to the said lengths or sides of the road of any sewer or any main pipe or apparatus for the supply of water, gas electricity or of any telecommunications apparatus as defined by the Telecommunications Act 1984
 - (iv) a vehicle being used for police, ambulance, fire brigade or other emergency purposes
- (b) the vehicle if it cannot conveniently be used for such purpose in any other road, to be used in connection with the service of a local authority or of a water authority in pursuance of its statutory powers and duties.
- (c) the vehicle of the Royal Mail or other universal services provider as defined in Section 23 of the Postal Services Act 2011 to be used for the purpose of delivering or collecting mail.
- (d) vehicles picking up and dropping off passengers
8. Nothing in Article 6 of this Order shall render it unlawful to cause or permit a disabled person's vehicle which displays in the relevant position a Disabled Persons Badge and a Parking Disc (on which the driver, or other person in charge of the vehicle, has marked the time at which the period of waiting began) to wait on lengths of sides of roads referred to in the Article for a period not exceeding 3 hours (not being a period separated by an interval of less than 1 hour from the previous period of waiting by the same vehicle on the same length of side of road on which that vehicle had previously been waiting).

SECTION 3 – DISABLED PERSONS' PARKING PLACE

9. Save as provided in Articles 10 no person shall, except upon the direction or with the permission of a civil enforcement officer, police officer in uniform, or a person authorised by the Council, cause or permit any vehicle to wait on the length or lengths of the road or roads referred to in Schedule 3 hereto save for a vehicle displaying a Disabled Person's Badge.

Exemptions

10. Nothing in Article 9 of this Order shall render it unlawful to cause or permit any vehicle to wait on the side or sides or length or lengths of the road or roads specified therein for as long as may be necessary to enable:-

- (a) the vehicle, if it cannot conveniently be used for such purpose in any other road, to be used in connection with any of the following operations namely:-
 - (i) building, maintenance, repair, shop fitting or other industrial or demolition operations with a waiver issued by the Council and displayed in the relevant position on the windscreen of the vehicle;
 - (ii) the removal of any obstruction to traffic;
 - (iii) the laying, erection, alteration or repair in or on land adjacent to the said lengths or sides of the road of any sewer or any main pipe or apparatus for the supply of water, gas electricity or of any telecommunications apparatus as defined by the Telecommunications Act 1984
 - (iv) a vehicle being used for police, ambulance, fire brigade or other emergency purposes
- (b) the vehicle if it cannot conveniently be used for such purpose in any other road, to be used in connection with the service of a local authority or of a water authority in pursuance of its statutory powers and duties.
- (c) the vehicle of the Royal Mail or other universal services provider as defined in Section 23 of the Postal Services Act 2011 to be used for the purpose of delivering or collecting mail.
- (d) vehicles picking up and dropping off passengers

SECTION 4 – PERMIT HOLDERS ONLY PARKING PLACE

11. Save as provided in Articles 13 and 14 no person shall, except upon the direction or with the permission of a civil enforcement officer, police officer in

uniform, or a person authorised by the Council, cause or permit any vehicle to stop at any time on the length or lengths of the road or roads referred to in Schedule 4 hereto.

12. Where Article 11 applies no person shall, except upon the direction or with the permission of a civil enforcement officer, police officer in uniform, or a person authorised by the Council, cause or permit any vehicle displaying a disabled person's badge to wait within a designated permit only parking bay.

Exemptions

13. Nothing in Article 11 of this Order shall render it unlawful to cause or permit a vehicle displaying a physical permit in the relevant position or subject to a digital permit covering the specified area to stop on the side or sides or length or lengths of the road or roads specified in Schedule 4.

14. Nothing in Article 11 of this Order shall render it unlawful to cause or permit any vehicle to stop on the side or sides or length or lengths of the road or roads specified therein for as long as may be necessary to enable:-

- (a) the vehicle, if it cannot conveniently be used for such purpose in any other road, to be used in connection with any of the following operations namely:-

(i) building, maintenance, repair, shop fitting or other industrial or demolition operations with a waiver issued by the Council and displayed in the relevant position on the windscreen of the vehicle;

(ii) the removal of any obstruction to traffic;

(iii) the laying, erection, alteration or repair in or on land adjacent to the said lengths or sides of the road of any sewer or any main pipe or apparatus for the supply of water, gas electricity or of any telecommunications apparatus as defined by the Telecommunications Act 1984

- (iv) a vehicle being used for police, ambulance, fire brigade or other emergency purposes
- (b) the vehicle if it cannot conveniently be used for such purpose in any other road, to be used in connection with the service of a local authority or of a water authority in pursuance of its statutory powers and duties.
- (c) the vehicle of the Royal Mail or other universal services provider as defined in Section 23 of the Postal Services Act 2011 to be used for the purpose of delivering or collecting mail.
- (d) vehicles picking up and dropping off passengers

SECTION 5 - PROHIBITION OF WAITING MONDAY – SATURDAY 8.00AM TO 8.00PM

15. Save as provided in Articles 16 and 17 no person shall, except upon the direction or with the permission of a civil enforcement officer, police officer in uniform, or a person authorised by the Council, cause or permit any vehicle to wait between 8am to 8pm , Monday to Saturday inclusive along the length or lengths of the road or roads referred to in Schedule 5 hereto.

Exemptions

16. Nothing in Article 15 of this Order shall render it unlawful to cause or permit any vehicle to wait on the side or sides or length or lengths of the road or roads specified therein for as long as may be necessary to enable:-

- (a) the vehicle, if it cannot conveniently be used for such purpose in any other road, to be used in connection with any of the following operations namely:-

- (i) building, maintenance, repair, shop fitting or other industrial or demolition operations with a waiver issued by the Council and displayed in the relevant position on the windscreen of the vehicle;

- (ii) the removal of any obstruction to traffic;
 - (iii) the laying, erection, alteration or repair in or on land adjacent to the said lengths or sides of the road of any sewer or any main pipe or apparatus for the supply of water, gas electricity or of any telecommunications apparatus as defined by the Telecommunications Act 1984
 - (iv) a vehicle being used for police, ambulance, fire brigade or other emergency purposes
- (b) the vehicle if it cannot conveniently be used for such purpose in any other road, to be used in connection with the service of a local authority or of a water authority in pursuance of its statutory powers and duties.
 - (c) the vehicle of the Royal Mail or other universal services provider as defined in Section 23 of the Postal Services Act 2011 to be used for the purpose of delivering or collecting mail.
 - (d) vehicles picking up and dropping off passengers
17. Nothing in Article 15 of this Order shall render it unlawful to cause or permit a disabled person's vehicle which displays in the relevant position a Disabled Persons Badge and a Parking Disc (on which the driver, or other person in charge of the vehicle, has marked the time at which the period of waiting began) to wait on lengths of sides of roads referred to in the Article for a period not exceeding 3 hours (not being a period separated by an interval of less than 1 hour from the previous period of waiting by the same vehicle on the same length of side of road on which that vehicle had previously been waiting).

SECTION 5 – LIMITED WAITING, MON-SAT 8AM TO 6PM, 1 HOUR NO RETURN WITHIN 2 HOURS, PERMIT HOLDERS EXEMPT

18. Save as provided in Articles 20, 21 and 22 no person shall, except upon the direction or with the permission of a civil enforcement officer, police officer in uniform, or a person authorised by the Council, cause or permit any vehicle to wait between 8am

to 6pm, Monday to Saturday inclusive for a period in excess of 1 hour separated by a period of 2 hours on the length or lengths of the road or roads referred to in Schedule 5 hereto.

19. Save as provided in Article 18 no person shall, except upon the direction or with the permission of a civil enforcement officer, police officer in uniform, or a person authorised by the Council, cause or permit any vehicle (including those displaying a disabled person's badge) to stop between 6pm to 8am, Monday to Saturday inclusive on the length or lengths of the road or roads referred to in Schedule 5 hereto.

Exemptions

20. Nothing in Article 18 or 19 of this Order shall render it unlawful to cause or permit a vehicle displaying a physical permit in the relevant position or subject to a digital permit covering the specified area to stop on the side or sides or length or lengths of the road or roads specified in Schedule 5 at any time.
21. Nothing in Article 18 or 19 of this Order shall render it unlawful to cause or permit any vehicle to wait on the side or sides or length or lengths of the road or roads specified therein for as long as may be necessary to enable:-
- (a) the vehicle, if it cannot conveniently be used for such purpose in any other road, to be used in connection with any of the following operations namely:-
 - (i) building, maintenance, repair, shop fitting or other industrial or demolition operations with a waiver issued by the Council and displayed in the relevant position on the windscreen of the vehicle;
 - (ii) the removal of any obstruction to traffic;
 - (iii) the laying, erection, alteration or repair in or on land adjacent to the said lengths or sides of the road of any sewer or any main pipe or apparatus for the supply of water, gas electricity or of any telecommunications apparatus as defined by the Telecommunications Act 1984
 - (iv) a vehicle being used for police, ambulance, fire brigade or other emergency purposes

- (b) the vehicle if it cannot conveniently be used for such purpose in any other road, to be used in connection with the service of a local authority or of a water authority in pursuance of its statutory powers and duties.
- (c) the vehicle of the Royal Mail or other universal services provider as defined in Section 23 of the Postal Services Act 2011 to be used for the purpose of delivering or collecting mail.
- (d) vehicles picking up and dropping off passengers

22. Nothing in Article 18 of this Order shall render it unlawful to cause or permit a disabled person's vehicle which displays in the relevant position a Disabled Persons Badge and a Parking Disc (on which the driver, or other person in charge of the vehicle, has marked the time at which the period of waiting began) to wait on lengths of sides of roads referred to in the Article for a period not exceeding 3 hours (not being a period separated by an interval of less than 1 hour from the previous period of waiting by the same vehicle Monday to Saturday between 8am to 6pm on the same length of side of road on which that vehicle had previously been waiting.

SECTION 6 – LIMITED WAITING, 1 HOUR NO RETURN WITHIN 2 HOURS, 8AM TO 6PM DAILY, PERMIT HOLDERS EXEMPT

23. Save as provided in Articles 23 and 24 no person shall, except upon the direction or with the permission of a civil enforcement officer, police officer in uniform, or a person authorised by the Council, cause or permit any vehicle to wait for more than 1 hour separated by a period of 2 hours between 8am to 6pm on any day, along the length or lengths of the road or roads referred to in Schedule 6 hereto.

Exemptions

24. Nothing in Article 22 of this Order shall render it unlawful to cause or permit any vehicle to wait on the side or sides or length or lengths of the road or roads specified therein for as long as may be necessary to enable:-

- (a) the vehicle, if it cannot conveniently be used for such purpose in any other road, to be used in connection with any of the following operations namely:-

- (i) building, maintenance, repair, shop fitting or other industrial or demolition operations with a waiver issued by the Council and displayed in the relevant position on the windscreen of the vehicle;
- (ii) the removal of any obstruction to traffic;
- (iii) the laying, erection, alteration or repair in or on land adjacent to the said lengths or sides of the road of any sewer or any main pipe or apparatus for the supply of water, gas electricity or of any telecommunications apparatus as defined by the Telecommunications Act 1984
- (iv) a vehicle being used for police, ambulance, fire brigade or other emergency purposes
- (e) the vehicle if it cannot conveniently be used for such purpose in any other road, to be used in connection with the service of a local authority or of a water authority in pursuance of its statutory powers and duties.
- (f) the vehicle of the Royal Mail or other universal services provider as defined in Section 23 of the Postal Services Act 2011 to be used for the purpose of delivering or collecting mail.
- (g) vehicles picking up and dropping off passengers

25. Nothing in Article 22 of this Order shall render it unlawful to cause or permit a disabled person's vehicle which displays in the relevant position a Disabled Persons Badge and a Parking Disc (on which the driver, or other person in charge of the vehicle, has marked the time at which the period of waiting began) to wait on lengths of sides of roads referred to in the Article for a period not exceeding 3 hours (not being a period separated by an interval of less than 1 hour from the previous period of waiting by the same vehicle on the same length of side of road on which that vehicle had previously been waiting).

SECTION 7 - REVOCATIONS

26. The existing Orders are revoked insofar as they are inconsistent with the proposals contained in the schedules hereto and insofar as they relate to the length or lengths of the road or roads referred to in Schedules hereto.

SCHEDULES

SCHEDULE 1

REVOCATIONS

The existing Orders are revoked insofar as they are inconsistent with the proposals hereinafter contained which relate to the length or lengths of the road or roads referred to in the schedules hereto.

SCHEDULE 2

NO WAITING AT ANY TIME

OVERLAND ROAD

On its northern side from its junction with the eastern kerblines of Kings Road eastwards for a distance of 17 metres and

On its southern side from a point 10 metres west of the eastern property boundary of number 44 Overland Road westwards for a distance of 46.5 metres and

On its north western side from a point 8 metres north east of its junction with the north eastern kerblines of Overland Close south westwards for a distance of 22 metres.

OVERLAND CLOSE (entry road)

On its north eastern side from its junction with the north western kerblines of Overland Road north westwards to its junction with Overland Close and

On its south western side from its junction with the north western kerblines of Overland Road north westwards for a distance of 8 metres and from a point 29 metres north west of that kerblines north westwards to its junction with Overland Close

OVERLAND CLOSE

On its south eastern side from its junction with the north eastern kerblines of Overland Close (entry road) north eastwards for a distance of 8 metres and from a point 31 metres north east of that kerblines north eastwards to its closed end and around the

turning head onto its north western side and back south westwards to the common boundary of numbers 9 and 10 Overland Close and

On its south eastern side from its junction with the south western kerbline of Overland Close (entry road) south westwards for a distance of 42 metres and from a point 52 metres south west of that kerbline south westwards to its closed end and around the turning head to its north western side and back north eastwards to a point 14 metres north east of its closed end.

SCHEDULE 3

DISABLED PERSONS' PARKING PLACE

No.5 WESTBOURNE PLACE

On its northern side from a point 36 metres west of its junction with the western kerbline of Park Street westwards for a distance of 6.6 metres

No.15 VICTORIA AVENUE

On its northern side from a point 43 metres east of its junction with the eastern kerbline of Stanley Street eastwards for a distance of 6.6 metres

No.600 MUMBLES ROAD

On its south western side from a point 58 metres south east of its junction with the north eastern kerbline of Western Lane south eastwards for a distance of 6.6 metres

SCHEDULE 4

PERMIT HOLDERS ONLY PARKING PLACE

MYRTLE TERRACE

On its north western side from a point 16 metres south west of its junction with the south western kerbline of Mumbles Road south westwards for a distance of 10 metres

NEWTON ROAD

On its south western side from a point 51 metres south east of its junction with the south eastern kerbline of Summerland Lane south eastwards for a distance of 22 metres

SCHEDULE 5

LIMITED WAITING, MON-SAT 8AM TO 6PM, 1 HOUR NO RETURN WITHIN 2 HOURS, PERMIT HOLDERS EXEMPT

OVERLAND ROAD

On its southern side from a point 14 metres east of the eastern property boundary of number 112 Overland Road eastwards for a distance of 30 metres

SCHEDULE 6

**LIMITED WAITING, 1 HOUR NO RETURN WITHIN 2 HOURS, 8AM TO 6PM
DAILY, PERMIT HOLDERS EXEMPT**

CASTLE ROAD

On its eastern side from a point 74 metres north of the northern kerbline of Newton Road northwards to a point 89 metres north of that kerbline

DRAFT

Dated the

THE COMMON SEAL OF THE)
COUNCIL OF THE CITY AND)
COUNTY OF SWANSEA)
was hereunto affixed)
in the presence of)

Authorized Signatory

DRAFT