

**THE COUNCIL OF THE CITY AND COUNTY OF SWANSEA**  
**CYNGOR DINAS A SIR ABERTAWE**  
**TRAFFIC REGULATION ORDER 2024**  
**MYNYDDBACH WARD**  
**WAITING RESTRICTIONS**  
**NOTICE 2024**

**NOTICE:** is hereby given that on 21<sup>st</sup> March 2024 The Council of the City and County of Swansea made the above order under the Road Traffic Regulation Act 1984 (as amended) and of all other enabling powers. The order will be effective from 4<sup>th</sup> April 2024, as set out in the schedules below. A copy of the order and plan may be inspected during office hours at the Civic Centre, Oystermouth Road, Swansea, SA1 3SN. Any person wishing to challenge the validity of the order or procedures used in making this order may apply to the High Court within 6 weeks of the date the order was made.

**SCHEDULES**

**SCHEDULE 1**

**REVOCATIONS**

The existing Orders are revoked insofar as they are inconsistent with the proposals hereinafter contained which relate to the length or lengths of the road or roads referred to in the schedules hereto.

**SCHEDULE 2**

**NO WAITING AT ANY TIME**

**Rheidol Avenue**

On its southern side from the common boundary of numbers 46 and 48 Rheidol Avenue westwards for a distance of 12 metres.

**Llangyfelach Road**

On its western side from the common boundary of numbers 980 and 982 Llangyfelach Road northwards for a distance of 10 metres

**Waun-Gron Close**

On its southern side from the common boundary of 9 (Gwylfa) and 11 (Amroth) westwards for a distance of 13.5 metres, then northwards for a distance of 10.5 metres, then eastwards for a distance of 10 metres.

(For clarity: this encompasses the cul-de-sac 'end' of Waun-Gron Close)

**HONEYSUCKLE DRIVE**

**Northern Side**

From its junction with the eastern kerbline of Elan Avenue for a distance of 6 metres in a easterly direction.

## **Southern Side**

From its junction with the eastern kerbline of Mapletree Close, for a distance of 76 metres in a easterly direction.

From its junction with the western kerbline of Mapletree Close to its junction with the eastern kerbline of Elan Avenue, a distance of 53 metres.

## **MAPLETREE CLOSE**

### **Eastern Side**

From its junction with the southern kerbline of Honeysuckle Drive for a distance of 97 metres in a southerly then easterly direction.

From its junction with the northern kerbline of Mapletree Close to its junction with the southern kerbline of Mapletree Close, a distance of 5 metres.

### **Western Side**

From its junction with the southern kerbline of Honeysuckle Drive for a distance of 121 metres in a southerly then easterly direction.

For clarity: this also includes the southern cul-de-sac

## **ELAN AVENUE**

### **Eastern Side**

From its junction with the northern kerbline of Honeysuckle Drive for as distance of 8 metres in a northerly direction.

From its junction with the southern kerbline of Honeysuckle Drive for as distance of 10 metres in a southerly direction.

## **SCHEDULE 3**

### **PROHIBITION OF WAITING MONDAY TO FRIDAY 10AM – 11AM**

## **HONEYSUCKLE DRIVE**

### **Northern Side**

From a point 10 metres west to a point 213 metres west of the western kerbline of Longview Road, a distance of 203 metres.

28<sup>th</sup> March 2024

**Tracey Meredith**

**Chief Legal Officer / Prif Swyddog Cyfreithiol**

## **STATEMENT OF REASONS**

### **Notice of Intent for the Traffic Regulation Order**

#### **RHEIDOL AVENUE, WAUN GRON CLOSE AND GELLI AUR DOUBLE YELLOW LINES MYNYDDBACH WARD.**

The provision of double yellow lines is for the purpose of preventing obstructive parking and where appropriate to facilitate the turning around of large vehicles and refuse collection vehicles.

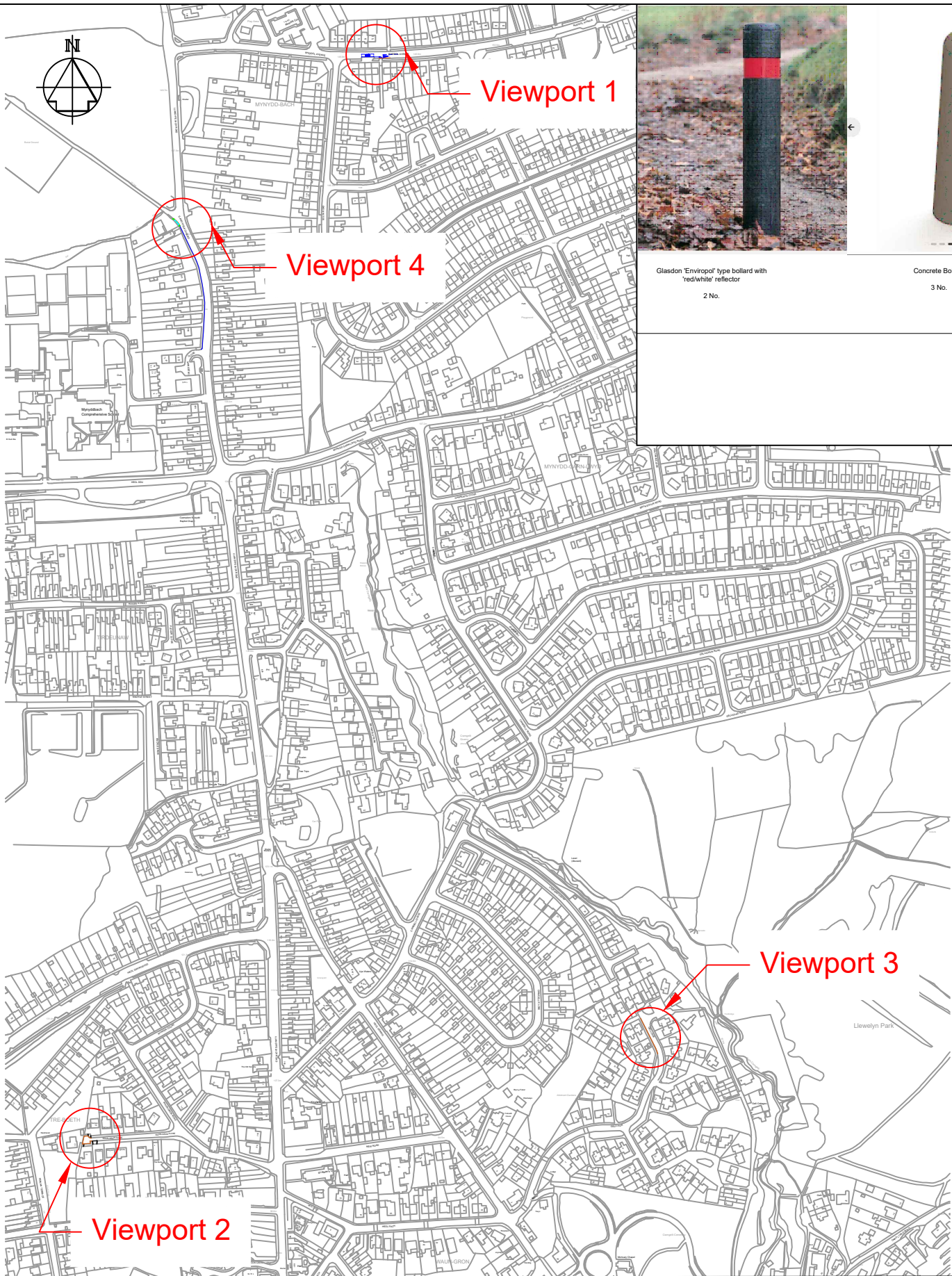
#### **Extract from RTRA 1984**

##### **2What a traffic regulation order may provide.**

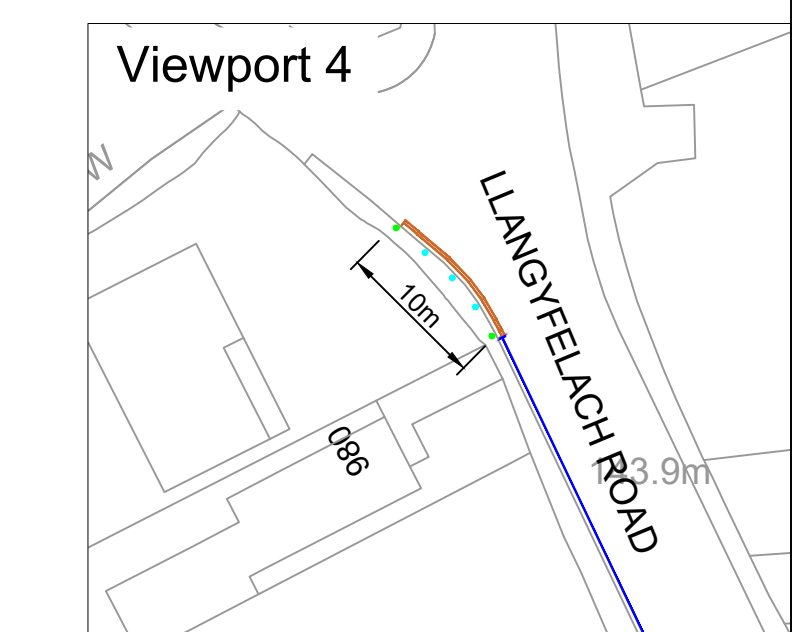
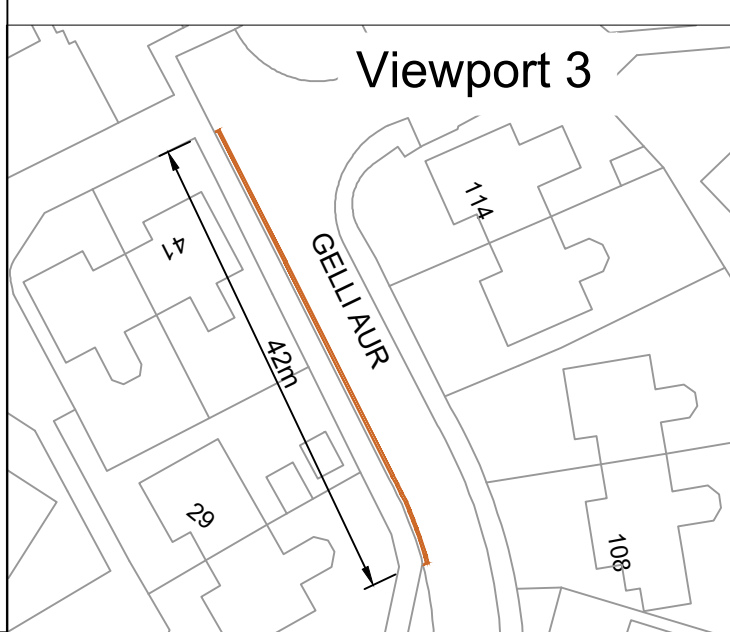
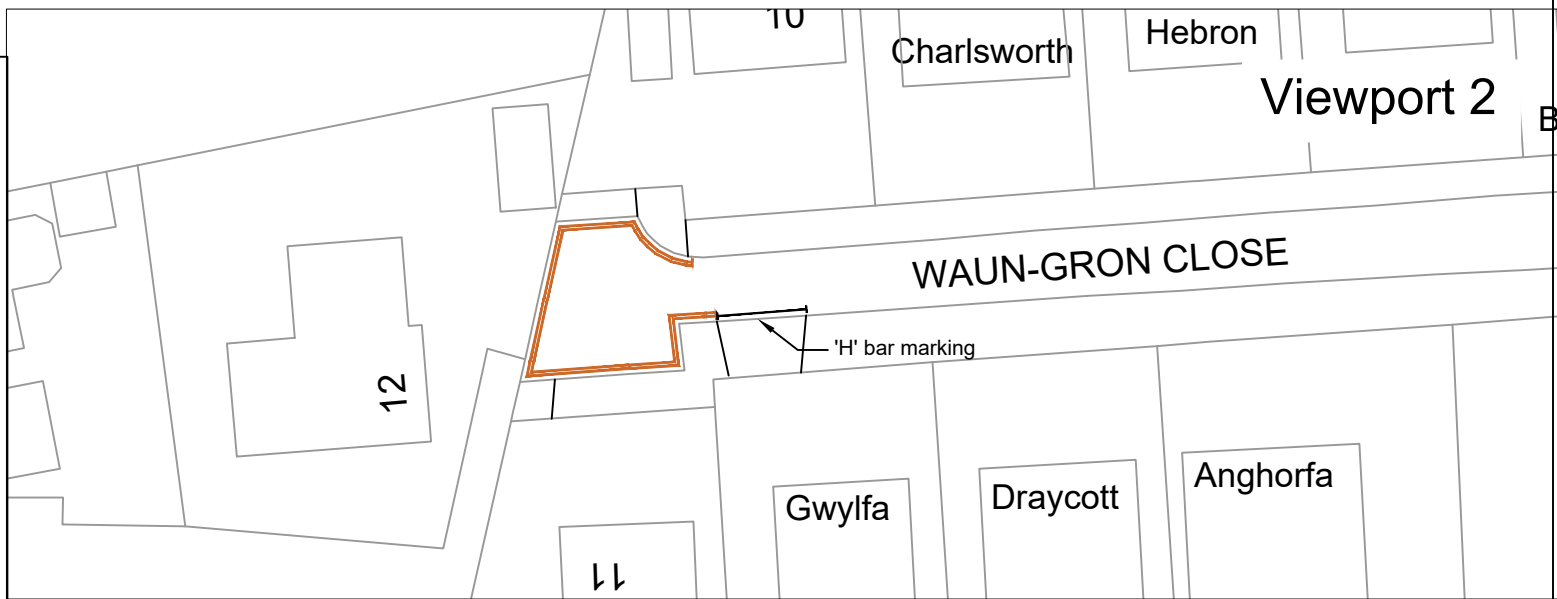
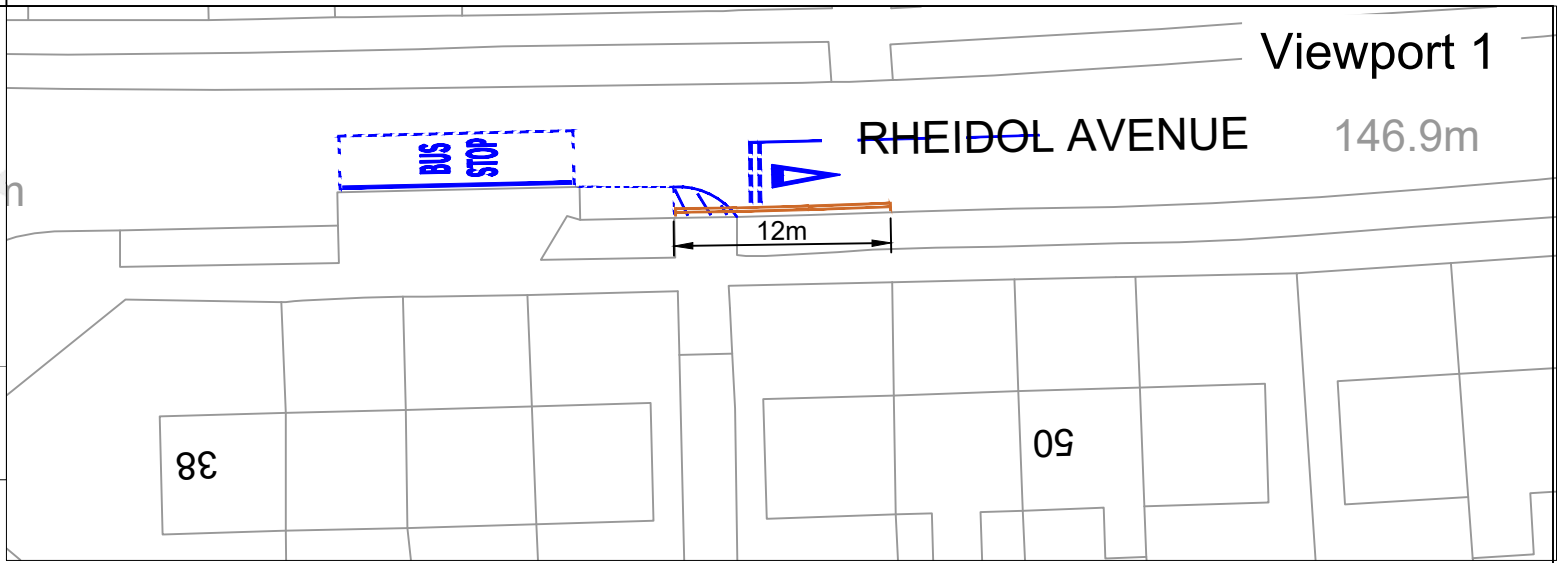
(1) A traffic regulation order may make any provision prohibiting, restricting or regulating the use of a road, or of any part of the width of a road, by vehicular traffic, or by vehicular traffic of any class specified in the order,—

(a) either generally or subject to such exceptions as may be specified in the order or determined in a manner provided for by it, and

(b) subject to such exceptions as may be so specified or determined, either at all times or at times, on days or during periods so specified.



Glasdon 'EnviroPol' type bollard with 'red/white' reflector 2 No.  
Concrete Bollard 3 No.



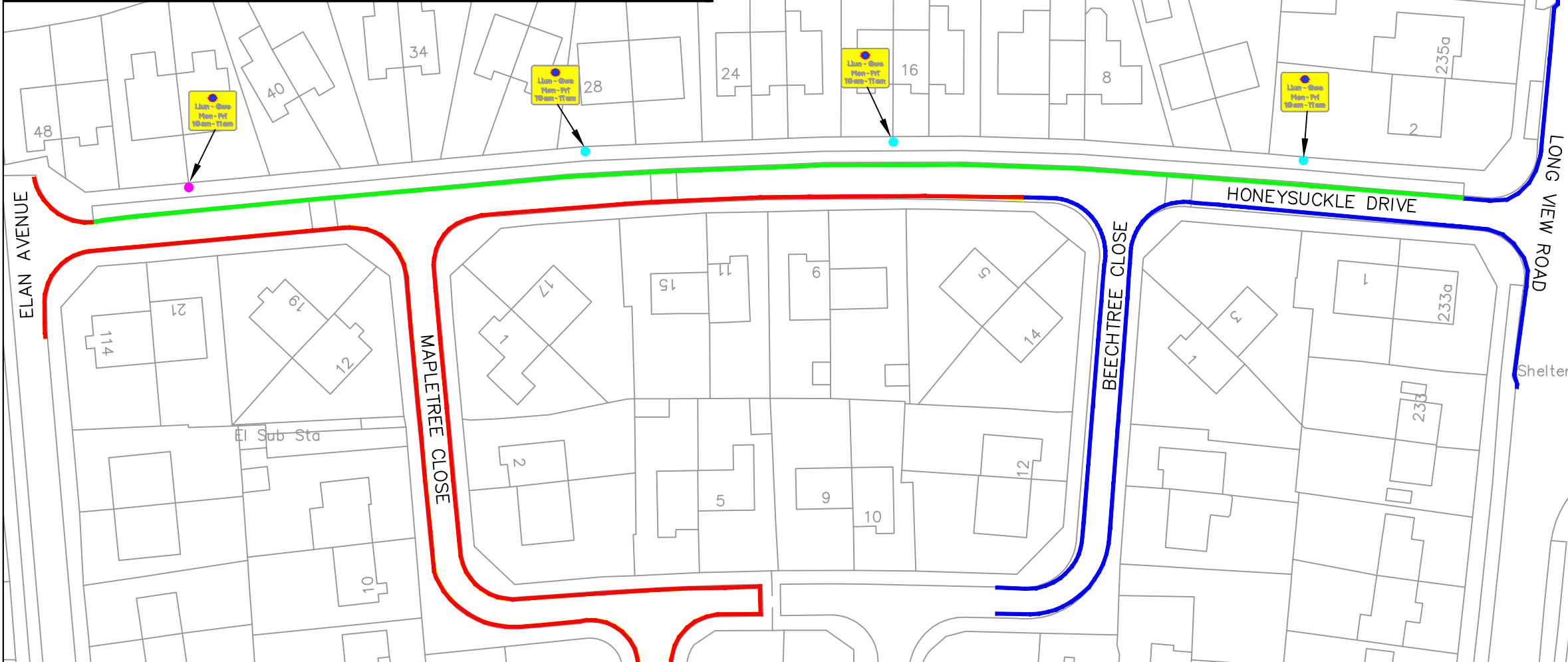
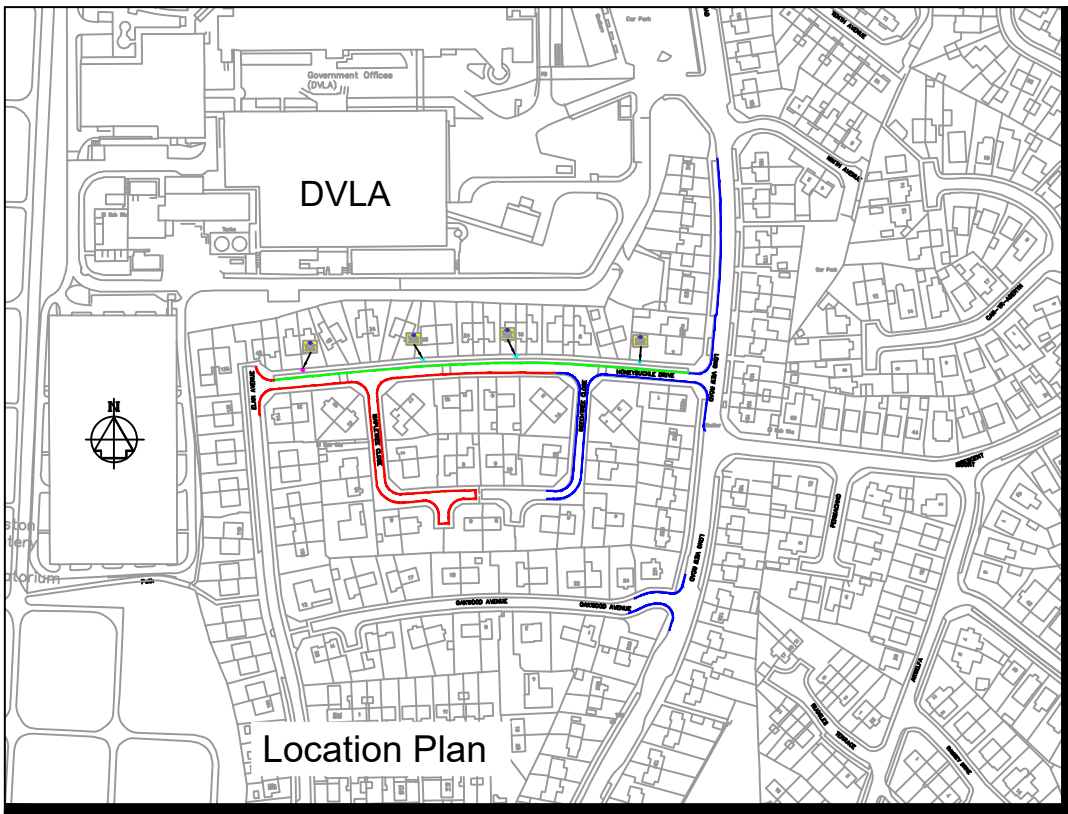
NOTES

- THIS IS A CAD DRAWING AND SHOULD NOT BE AMENDED BY HAND.
- All dimensions in millimeters unless otherwise stated.
- ©Hawfiraith y Goron a hawliau cronfa ddata 2016 Yr Arolwg Ordnans 100023509.  
©Crown Copyright and database rights 2016 Ordnance Survey 100023509.
- Any errors or omissions to be reported to the Designer.
- Bollards to be placed at 25mm centres.

- Proposed Prohibition of Waiting At Any Time (TSRGD 1018.1)
- Existing Road Markings
- Enviropol Bollard (or similar)
- Concrete Bollard

Rev	Date	Details	Dr	Ch	Ap
A	Nov/23	Lining and bollards added as per Cllr Lewis request 31st Oct 23	AJ		AF

<b>A3</b>		<b>RHAGARWEINIOL - PRELIMINARY</b>	
Dyluniwyd Drawn	ARJ	Teitl Title	Community Budgets 2023/24 Mynyddbach Ward
Archwiliwyd Checked			
Cymeradwywyd Approved	AFF		
Dyddiad Date	Oct'23		
Graddfa Scale	NTS		
		Rheidol Avenue, Gelli Aur Waun Gron Close Proposed Traffic Regulation Orders	
		<b>CYNGOR ABERTAW</b> <b>SWANSEA COUNCIL</b> <small>CYFARWYDDIAETH LLEOEDD          DIRECTORATE OF PLACE          STUART DAVIES B.Eng., C.Eng., M.I.C.E., MBA.          PENNAETH PRIFYRDD A CHLUDANT          HEAD OF HIGHWAYS &amp; TRANSPORTATION</small>	
		Rhif y Dyluniad Drawing No	T.23.CB.19.01_001
			A



Signing Project	Beechtree Close				
Sign Reference	20.0	Width (mm)	275	Background	Yellow
x Height	Class RA2	Height (mm)	230	Border	Black
Material		Area (m <sup>2</sup> )	0.06	Legend	Black

**Structural Calculation Details**

Signs:

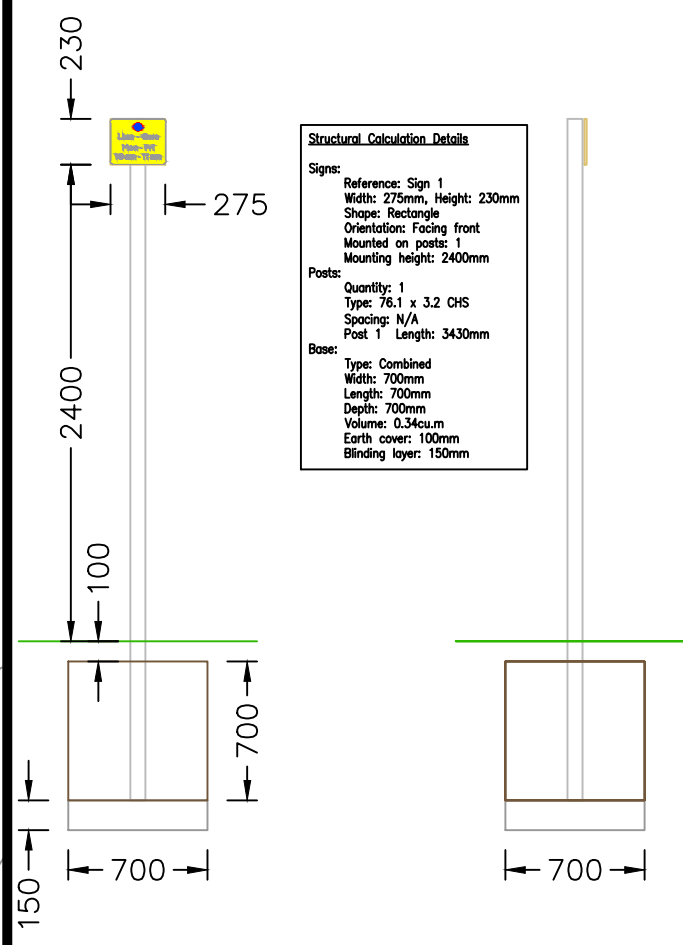
- Reference: Sign 1
- Width: 275mm, Height: 230mm
- Shape: Rectangle
- Orientation: Facing front
- Mounted on posts: 1
- Mounting height: 2400mm

Posts:

- Quantity: 1
- Type: 76.1 x 3.2 CHS
- Spacing: N/A
- Post 1 Length: 3430mm

Base:

- Type: Combined
- Width: 700mm
- Length: 700mm
- Depth: 700mm
- Volume: 0.34cu.m
- Earth cover: 100mm
- Blinding layer: 150mm



**NOTES**

- THIS IS A CAD DRAWING AND SHOULD NOT BE AMENDED BY HAND.
- All dimensions in millimeters unless otherwise stated.
- ©Hawfrain y Goron a hawliau cronfa ddata 2016 Yr Arolwg Ordnans 100023509. ©Crown Copyright and database rights 2016 Ordnance Survey 100023509.
- Any errors or omissions to be reported to the Designer.
- Sign to be erected on Lighting Column, where available.
- Spacing between signs to be no more than 60m.

- Proposed 'Prohibition of Waiting Monday - Friday 10am - 11am' Traffic Regulation Order.
- Proposed 'Prohibition of Waiting At Any Time' Traffic Regulation Order
- Existing Traffic Regulation Orders.
- New Sign Post
- Existing Lighting Column

Rev	Date	Details	Dr	Ch	Ap

<b>A3</b>		<b>RHAGARWEINIOL - PRELIMINARY</b>	
Dyluniwyd Drawn	ARJ	Title	
Archwiliwyd Checked	AFF	Community Budgets 2019/20 Honeysuckle Drive/ Mapletree Close	
Cymeradwywyd Approved	JHG	Proposed Traffic Regulation Order	
Dyddiad Date	Aug'19	Rhif y Dyluniad Drawing No	
Graddfa Scale	NTS	T.19.CB.023.001_001	

**CYFARWYDDIAETH LLEOEDD**  
DIRECTORATE OF PLACE  
STUART DAVIES B.Eng., C.Eng., M.I.C.E., MBA.  
PENNAETH PRIFYRHO A CHLUDANT  
HEAD OF HIGHWAYS & TRANSPORTATION

**THE COUNCIL OF THE CITY  
AND COUNTY OF SWANSEA  
CYNGOR DINAS A SIR ABERTAWE**



Cyngor **Abertawe**  
**Swansea** Council

**MYNYDDBACH WARD  
WAITING RESTRICTIONS  
TRAFFIC REGULATION ORDER 2024**

**DVT-00275722/AVR**

**THE COUNCIL OF THE CITY AND COUNTY OF SWANSEA  
CYNGOR DINAS A SIR ABERTAWE  
MYNYDDBACH WARD  
WAITING RESTRICTIONS  
TRAFFIC REGULATION ORDER 2024**

**THE COUNCIL OF THE CITY AND COUNTY OF SWANSEA** (hereinafter called “the Council”) in exercise of its powers under the Road Traffic Regulation Act 1984, as amended (hereinafter referred to as “the Act of 1984”) and the Traffic Management Act 2004 and of all other enabling powers and after consultation with the Chief Officer of Police in accordance with Part III of Schedule 9 and Section 124 of the Act of 1984 hereby make the following Order.

**SECTION 1 – PRELIMINARY**

Citation and commencement

1. This Order shall come into operation on 4<sup>th</sup> April 2024 and may be cited as the Council of the City and County of Swansea, Mynyddbach Ward (Waiting Restrictions), Traffic Regulation Order 2024

Definitions

2. In this order, except where the context otherwise requires, the following expressions have the meaning hereby respectively assigned to them:

“Civil Enforcement Officer” has the same meaning as in Section 63A of the Act of 1984 and by virtue of Section 76 of the 2004 Act a Civil Enforcement Officer appointed under Section 63A of the Act of 1984 is a Civil Enforcement Officer in relation to parking contraventions;

“Disabled Person’s Vehicle” has the same meaning as in the Local Authorities’ Traffic Orders (Exemption for Disabled Persons) (Wales) Regulations 2000;

“Disabled Person’s Badge” has the same meaning as in the Disabled Persons (Badges for Motor Vehicles)(Wales) Regulation 2000;

“Parking Disc” means a disc and time clock (where appropriate) issued by a Local Authority complying with the requirements of the British Standard Specifications for Parking Discs to comply with the European Blue Badge Scheme being a disc coloured

blue and capable of showing the quarter hour period during which a period of waiting begins;

“Relevant Position” in respect of:-

(a) a Disabled Person’s Badge and parking disc has the same meaning as in the Local Authorities’ Traffic Orders (Exemptions for Disabled Persons) (Wales) Regulations 2000; and

(b) a Waiver means exhibited on the windscreen, dashboard or fascia of the vehicle or, where the vehicle does not have a windscreen, dashboard or fascia, in a conspicuous position on the vehicle so that the whole of the information on the front of the waiver is clearly legible from outside the vehicle;

“Waiver” means a Waiver issued by the Council in respect of vehicles being used for building maintenance repair shop fitting or other industrial or demolition operations and the Council may charge for such waiver such charge to be determined from time to time by resolution of the Council or relevant Committee thereof;

### Interpretation

3. Except where otherwise stated, any reference in this Order to a numbered Article or Schedule is a reference to the Article or Schedule bearing that number in this Order
4. The Interpretation Act 1978 shall apply for the interpretation of this Order as it applies for the Interpretation of an Act of Parliament
5. The prohibitions and restrictions imposed by this Order shall be in addition to and not in derogation of any other prohibition or restriction whether made under the Act of 1984 or otherwise



## **SECTION 2 – PROHIBITION OF WAITING AT ANY TIME**

6. Save as provided in Articles 7 and 8 no person shall, except upon the direction or with the permission of a Civil Enforcement Officer, police officer in uniform, or a person authorised by the Council, cause or permit any vehicle to wait at any time on the length or lengths of the road or roads referred to in Schedule 2 hereto.

### Exemptions

7. Nothing in Article 6 of this Order shall render it unlawful to cause or permit any vehicle to wait on the side or sides or length or lengths of the road or roads specified therein for as long as may be necessary to enable:-

- (a) the vehicle, if it cannot conveniently be used for such purpose in any other road, to be used in connection with any of the following operations namely:-

(i) building, maintenance, repair, shop fitting or other industrial or demolition operations with a Waiver issued by the Council and displayed in the Relevant Position on the windscreen of the vehicle;

(ii) the removal of any obstruction to traffic;

(iii) the laying, erection, alteration or repair in or on land adjacent to the said lengths or sides of the road of any sewer or any main pipe or apparatus for the supply of water, gas electricity or of any telecommunications apparatus as defined by the Telecommunications Act 1984; or

(iv) a vehicle being used for police, ambulance, fire brigade or other emergency purposes.

- (b) the vehicle if it cannot conveniently be used for such purpose in any other road, to be used in connection with the service of a local authority or of a water authority in pursuance of its statutory powers and duties.

(c) the vehicle of the Royal Mail or other universal services provider as defined in Section 27 of the Postal Services Act 2011 to be used for the purpose of delivering or collecting mail.

(d) vehicles picking up and dropping off passengers

8. Nothing in Article 6 of this Order shall render it unlawful to cause or permit a Disabled Person's Vehicle which displays in the Relevant Position a Disabled Persons Badge and a Parking Disc (on which the driver, or other person in charge of the vehicle, has marked the time at which the period of waiting began) to wait on lengths of sides of roads referred to in the Article for a period not exceeding 3 hours (not being a period separated by an interval of less than 1 hour from the previous period of waiting by the same vehicle on the same length of side of road on which that vehicle had previously been waiting).

### **SECTION 3 – PROHIBITION OF WAITING MONDAY TO FRIDAY 10AM – 11AM**

9. Save as provided in Articles 10 and 11 no person shall, except upon the direction or with the permission of a Civil Enforcement Officer, police officer in uniform, or a person authorised by the Council, cause or permit any vehicle to wait between 10AM and 11 AM from Monday to Friday inclusive on any of the length or lengths of the road or roads referred to in Schedule 3 hereto.

#### Exemptions

10. Nothing in Article 9 of this Order shall render it unlawful to cause or permit any vehicle to wait on the side or sides or length or lengths of the road or roads specified therein for as long as may be necessary to enable:-
- (a) the vehicle, if it cannot conveniently be used for such purpose in any other road, to be used in connection with any of the following operations namely:-
    - (i) building, maintenance, repair, shop fitting or other industrial or demolition operations with a Waiver issued by the Council and displayed in the Relevant Position on the windscreen of the vehicle;
    - (ii) the removal of any obstruction to traffic;

- (iii) the laying, erection, alteration or repair in or on land adjacent to the said lengths or sides of the road of any sewer or any main pipe or apparatus for the supply of water, gas electricity or of any telecommunications apparatus as defined by the Telecommunications Act 1984; or
- (iv) a vehicle being used for police, Ambulance, fire brigade or other emergency purposes.
- (b) the vehicle if it cannot conveniently be used for such purpose in any other road, to be used in connection with the service of a local authority or of a water authority in pursuance of its statutory powers and duties.
- (c) the vehicle of the Royal Mail or other universal services provider as defined in Section 27 of the Postal Services Act 2011 to be used for the purpose of delivering or collecting mail.
- (d) vehicles picking up and dropping off passengers.

11. Nothing in Article 9 of this Order shall render it unlawful to cause or permit a disabled person's vehicle which displays in the Relevant Position a Disabled Persons Badge and a Parking Disc (on which the driver, or other person in charge of the vehicle, has marked the time at which the period of waiting began) to wait on lengths of sides of roads referred to in the Article for a period not exceeding 3 hours (not being a period separated by an interval of less than 1 hour from the previous period of waiting by the same vehicle on the same length of side of road on which that vehicle had previously been waiting).

### **REVOCATION**

12. The existing Orders are revoked insofar as they are inconsistent with the proposals contained in the schedules hereto and insofar as they relate to the length or lengths of the road or roads referred to in the Schedules hereto.

## **SCHEDULES**

### **SCHEDULE 1**

#### **REVOCATIONS**

The existing Orders are revoked insofar as they are inconsistent with the proposals hereinafter contained which relate to the length or lengths of the road or roads referred to in the schedules hereto.

### **SCHEDULE 2**

#### **NO WAITING AT ANY TIME**

##### **Rheidol Avenue**

On its southern side from the common boundary of numbers 46 and 48 Rheidol Avenue westwards for a distance of 12 metres.

##### **Llangyfelach Road**

On its western side from the common boundary of numbers 980 and 982 Llangyfelach Road northwards for a distance of 10 metres

##### **Waun-Gron Close**

On its southern side from the common boundary of 9 (Gwylfa) and 11 (Amroth) westwards for a distance of 13.5 metres, then northwards for a distance of 10.5 metres, then eastwards for a distance of 10 metres.

(For clarity: this encompasses the cul-de-sac 'end' of Waun-Gron Close)

#### **HONEYSUCKLE DRIVE**

##### **Northern Side**

From its junction with the eastern kerbline of Elan Avenue for a distance of 6 metres in a easterly direction.

##### **Southern Side**

From its junction with the eastern kerbline of Mapletree Close, for a distance of 76 metres in a easterly direction.

From its junction with the western kerbline of Mapletree Close to its junction with the eastern kerbline of Elan Avenue, a distance of 53 metres.

#### **MAPLETREE CLOSE**

##### **Eastern Side**

From its junction with the southern kerbline of Honeysuckle Drive for a distance of 97 metres in a southerly then easterly direction.

From its junction with the northern kerbline of Mapletree Close to its junction with the southern kerbline of Mapletree Close, a distance of 5 metres.

### **Western Side**

From its junction with the southern kerbline of Honeysuckle Drive for a distance of 121 metres in a southerly then easterly direction.

For clarity: this also includes the southern cul-de-sac

### **ELAN AVENUE**

#### **Eastern Side**

From its junction with the northern kerbline of Honeysuckle Drive for as distance of 8 metres in a northerly direction.

From its junction with the southern kerbline of Honeysuckle Drive for as distance of 10 metres in a southerly direction.

### **SCHEDULE 3**

#### **PROHIBITION OF WAITING MONDAY TO FRIDAY 10AM – 11AM**


#### **HONEYSUCKLE DRIVE**

##### **Northern Side**

From a point 10 metres west to a point 213 metres west of the western kerbline of Longview Road, a distance of 203 metres.

Dated the 21st March 2024

**THE COMMON SEAL OF THE** )  
**COUNCIL OF THE CITY AND** )  
**COUNTY OF SWANSEA** )  
was hereunto affixed )  
in the presence of )

DocuSigned by:  
  
115,380

DocuSigned by:  
*Frederick Jonathan Wills*  
54E315F96B5C44E...

Authorised Signatory