

THE COUNCIL OF THE CITY AND COUNTY OF SWANSEA
CYNGOR DINAS A SIR ABERTAW
LLWYN MAWR ROAD, SKETTY, PROPOSED
PUFFIN CROSSING
NOTICE 2024

NOTICE is hereby given that the Council of the City and County of Swansea intends to install a crossing in pursuance of its powers as contained in Section 23 of the Road Traffic Regulation Act 1984 (“the Act”) the effect of which is as set out in the Schedule(s) below. A copy of the proposed works, Statement of Reasons and an appropriate plan may be inspected during normal office hours at the Civic Centre Oystermouth Road Swansea SA1 3SN. Any comments on the proposals should be submitted in writing setting out the reasons thereto to reach the undersigned at the above address or via E-mail at Legal.TrafficNotices@swansea.gov.uk by the 25th day of July 2024 quoting reference DVT- 00276859/AVR.

SCHEDULES

SCHEDULE 1

REVOCATIONS

The existing Orders are revoked insofar as they are inconsistent with the proposals hereinafter contained which relate to the length or lengths of the road or roads referred to in the schedules hereto.

SCHEDULE 2

PROVISION OF A PUFFIN CROSSING

LLWYN MAWR ROAD

The introduction of a puffin crossing pedestrian facility 72 metres north of its junction with the northern kerblin of Llwyn Mawr Close.

4th July 2024

Tracey Meredith

Chief Legal Officer / Prif Swyddog Cyfreithiol


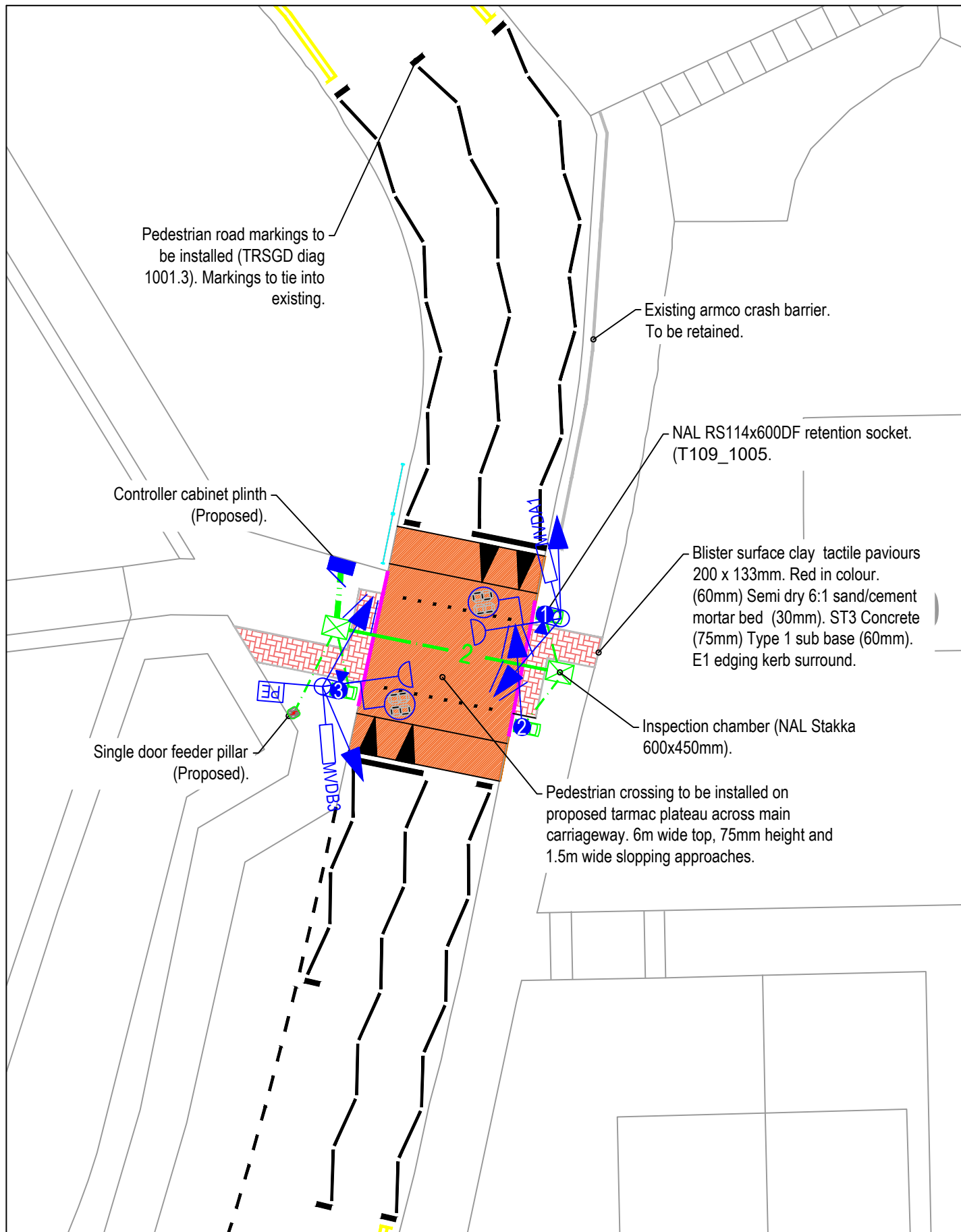


STATEMENT OF REASONS

PROPOSED INTRODUCTION OF A PUFFIN CROSSING ON LLWYN MAWR ROAD, SKETTY, SWANSEA

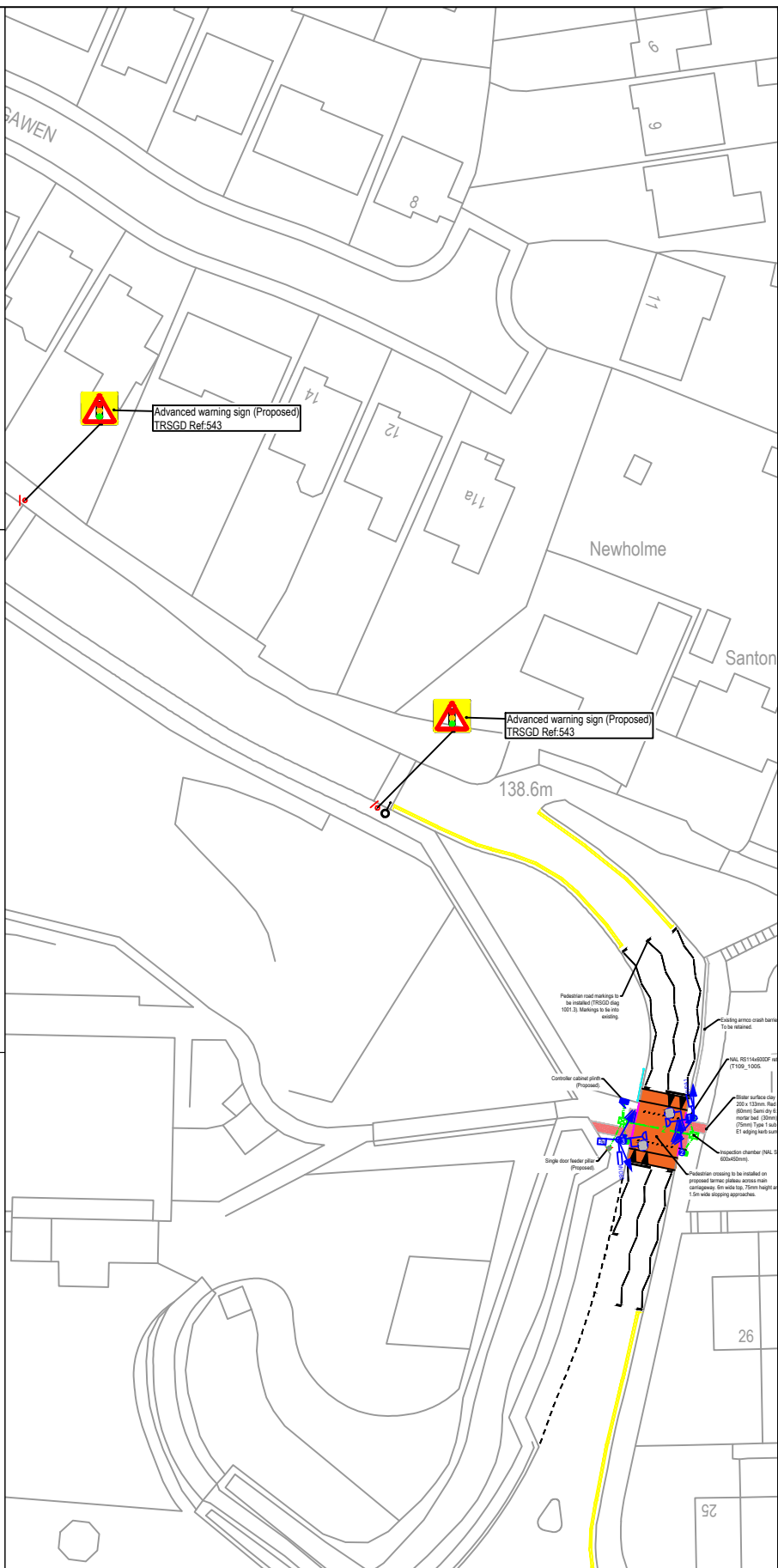
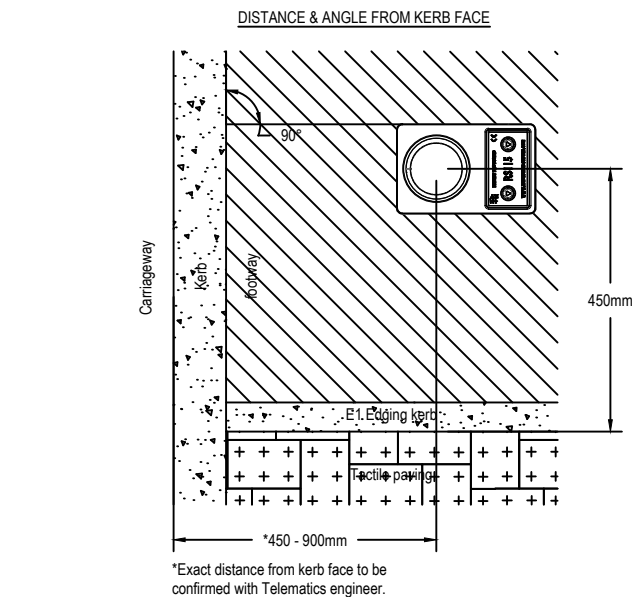
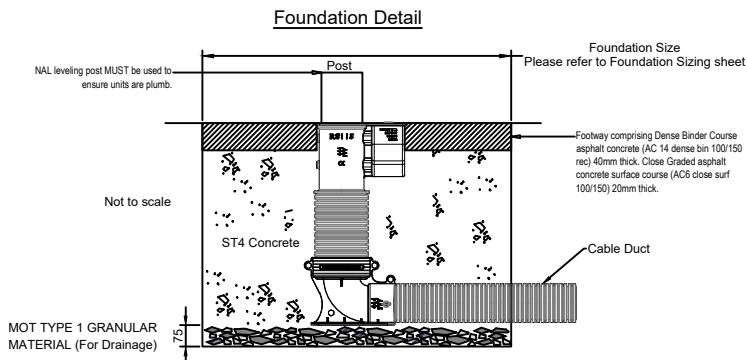
It is proposed to introduce a puffin crossing on Llwyn Mawr Road -

- 1.) For facilitating the passage on the road or any other road of any class of traffic (including pedestrians).**
- 2.) For preserving or improving the amenities of the area through which the road runs**
- 3.) To prevent the likelihood of danger.**



Scheme Ref.	LLWYN MAWR ROAD, TYCOCH
Sign Reference	x-height 100.0
Letter colour	N/A
Background	YELLOW
Border	N/A
Material	Class 1
	Width 740mm
	Height 660mm
	Area 0.49sq.m

Permanent Warning TRS&GD Ref: 543
2 no. sign required.
To be mounted on new sign post
Exact location to be marked out
by Telematics Engineer



NOTES

- THIS IS A CAD DRAWING AND SHOULD NOT BE AMENDED BY HAND.
 - All dimensions in millimeters unless otherwise stated.
 - ©Hawlfraint y Goron a hawliau cronfa ddata 2016 Yr Arolwg Ordnans 100023509. ©Crown Copyright and database rights 2016 Ordnance Survey 100023509.
 - Any errors or omissions to be reported to the Designer.
- Civils contractor information:**
Shall be responsible for undertaking all civil works, road markings and painting relating to the signal works as detailed below:
- All existing redundant road markings to be burnt off using high pressure water.
 - All tactile surfacing at a controlled crossing must comply with Swansea Council standard detail SD_C120_1 'Tactile surfacing at controlled crossing'
 - NAL RS115DF x600mm pole retention sockets to be installed. The exact location of all NAL sockets must be confirmed with the Telematics Engineer before installation.
 - NAL sockets to be installed in accordance with Swansea Council standard detail 'T109_1005 NAL RS115' and manufacturers recommended installation instructions.
 - All signal ducting to be installed in accordance with Swansea Council standard detail: SD_G027_1 'Cable and duct trench and trench reinstatement'.
 - All carriageway reinstatement must comply with Swansea Council standard detail: SD_C107 'Road construction at tie in to existing carriageway'.
 - All equipment shall be installed in accordance with the following standard details:
SD_G027_1 'Cable and duct trench and trench reinstatement'.
SD_C120_1 'Tactile surfacing at controlled crossing'.
SD_C107_1 'Road construction at tie in to existing carriageway'.
T109_1004 'Controller Base & Inspection Chamber Arrangement'.
T109_1005 NAL RS115 Duckfoot retention socket installation.

Rev	Date	Details	Dr	Ch	Ap
B	MAY24	Shortened zig zags up hill	CEG	GDJ	GDJ
A	MAR24	Original design layout	CEG	GDJ	GDJ

A3		RHAGARWEINIOL - PRELIMINARY	
Dyluniwyd Drawn	CEG	Teitl Title	SKETTY PRIMARY SCHOOL PEDX
Archwiliwyd Checked	GDJ		LLWYN MAWR ROAD
Cymeradwywyd Approved	GDJ		CIVILS
Dyddiad Date	MAAY24		GENERAL ARRANGEMENT
Graddfa Scale	1:200		

CYFARWYDDIAETH LLEOEDD
DIRECTORATE OF PLACE
STUART DAVIES B.Eng., C.Eng., M.I.C.E., MBA.
PENNAETH PRIFYRDD A CHILIDANT
HEAD OF HIGHWAYS & TRANSPORTATION

Rhif y Dyluniad Drawing No	T939_100_002	B
----------------------------	--------------	---