



Look out for the following Roadworks being undertaken for the week commencing **Saturday 02/08/2025**



**Key: Symbols:** As on UK Highway code with supporting text remarks.

U/C: Unclassified. CCS: City & County of Swansea Works. BT: British Telecom. **Virgin Media:** Cable Co. **WPD:** Electricity Company. **WWA:** Water Co. **WWU:** Gas Co. **T.T.L.** Temporary Traffic Lights **24hr:** Continuous Day and Night Operation **Off Peak:** 9:30am - 3:30pm

Cadwch lygad am y gwaith ffôrdd canlynol a gynhelir yn ystod yr wythnos sy'n dech **Saturday 02/08/2025**

**ALLWEDD: Symbolau:** Fel ar Reolau Ffordd y DU gyda sylwadau testun cefnogol.


D/DD: Di-ddosbarth. **DASA:** Gwaith Dinas a Sir Abertawe. **BT:** British Telecom. **Virgin Media:** Cwmni cablau. **WPD:** Cwmni trydan. **WWA:** Cwmni dŵr **WWU:** Cwmni nwy.. **G.T.D.D:** Goleuadau Traffig Dros Dro. **24awr:** Gweithredu drwy'r dydd a'r nos yn barhaus. **Cfynodau Tawel:** 9:30am - 3:30pm

RoadNo/Rhif y Ffordd	Location/Lleoliad	Description/Disgrifiad	Likely Start/Duration /Dechran/Hyd Disgwyliedig	Remarks/Salwadau
A4067	Quay Parade, Swansea	<u>Swansea Council</u> <u>Telematics</u>  Traffic Light Improvement Works	14/07/2025 4 Weeks	Multi Phase Traffic Signals  <b>DELAYS POSSIBLE DURING PEAK HOURS</b> 
A4118	Gower Road, Killay	<u>Wales &amp; West Utilities</u>  Gas Works	28/07/2025 ONGOING	Width Restrictions  <b>DELAYS POSSIBLE DURING PEAK HOURS</b> 
A4217	Nantylfin Road, Jnct Jersey Road, Llansamlet	<u>Network Rail</u>  Bridge Inspections	02/08/2025 2 Days	Two Way Traffic Signals  <b>DELAYS POSSIBLE DURING PEAK HOURS</b> 
A4217	Pentreguinea Road, Jnct Kilvey Terrace, St Thomas	<u>Private Developer</u>  Connection Works	03/08/2025 1 Day	Multi Phase Traffic Signals  <b>DELAYS POSSIBLE</b> 
A4240	Borough Road, Loughor	<u>Welsh Water - Dwr Cymru</u>  Mains Repair	15/07/2025 11 Days	Two Way Traffic Signals  <b>DELAYS POSSIBLE DURING PEAK HOURS</b> 
A48	Samlet Road, Llansamlet	<u>Private Developer</u>  EV Charging Ports	21/07/2025 2 WEEKS	Two Way Traffic Signals  <b>DELAYS POSSIBLE</b> 

RoadNo/Rhif y Ffordd	Location/Lleoliad	Description/Disgrifiad	Likely Start/Duration /Dechran/Hyd Disgwyliedig	Remarks/Salwadau
A48	Swansea Road, Pontlliw	<u>Private Developer</u>  Drainage Works	07/08/2025 2 Days	Multi Phase Traffic Signals  <b>DELAYS POSSIBLE DURING PEAK HOURS</b> 
A483	Carmarthen Road, Fforestfach	<u>Swansea Council Construction Section</u>  PATCH Repairs	06/08/2025 1 Day	Two Way Traffic Signals  <b>DELAYS POSSIBLE</b> 
B4247	Worms Head Hotel, Rhossili	<u>Private Developer</u>  Building Works	14/07/2025 ONGOING	Road Closed  <b>ROAD CLOSED - FOLLOW DIVERSIONS</b> 
B4290	St Helens Road, City Centre	<u>Wales &amp; West Utilities</u>  Permanent Reinstatement	03/08/2025 1 Day	Two Way Traffic Signals  <b>DELAYS POSSIBLE</b> 
B4295	New Road To Oldwalls, Llanrhidian	<u>Swansea Council Planned Maintenance</u>  Resurfacing Works	24/07/2025 2 Days	Road Closed  <b>ROAD CLOSED - FOLLOW DIVERSIONS</b> 
B4296	Pentre Road, Grovesend	<u>National Grid</u>  Tree Cutting	06/08/2025 1 Day	Two Way Traffic Signals  <b>DELAYS POSSIBLE</b> 
B4620	Loughor Road, Jnct Cae Duke, Gorseinon	<u>Swansea Council Construction Section</u>  PATCH Repairs	04/08/2025 2 Days	Multi Phase Traffic Signals  <b>DELAYS POSSIBLE</b> 
U/C	Bay View Crescent, Brynmill	<u>Private Developer</u>  Reconstruction Works	01/07/2024 18 MONTHS	Road Closure  <b>ROAD CLOSED - FOLLOW DIVERSIONS</b> 
U/C	Belgrave Road, Gorseinon	<u>Private Developer</u>  Essential Works	07/07/2025 6 Weeks	Two Way Traffic Signals  <b>DELAYS POSSIBLE DURING PEAK HOURS</b> 

RoadNo/Rhif y Ffordd	Location/Lleoliad	Description/Disgrifiad	Likely Start/Duration /Dechran/Hyd Disgwyliedig	Remarks/Salwadau
U/C	Bishopston Road, Bishopston	<u>Private Developer</u>  Wall Repair Work	04/08/2025 5 Days	Multi Phase Traffic Signals  DELAYS POSSIBLE DURING PEAK HOURS 
U/C	Carmel Road, Winch Wen	<u>British Telecom</u>  Replace Pole In F/way	07/08/2025 1 Day	Two Way Traffic Signals  DELAYS POSSIBLE 
U/C	Cradock Street, City Centre	<u>Welsh Water - Dwr Cymru</u>  Survey Works	03/08/2025 1 Day	Stop & Go  DELAYS POSSIBLE 
U/C	Derlwyn, Duvant	<u>Swansea Partnership</u>  Maintenance Works	14/07/2025 ONGOING	Multi Phase Traffic Signals  DELAYS POSSIBLE DURING PEAK HOURS 
U/C	Duvant Road, Killay	<u>Swansea Partnership</u>  Coal Authority	18 MONTHS	Road Closed  ROAD CLOSED - FOLLOW DIVERSIONS 
U/C	Heol Glyn Dyfal, Felindre	<u>Swansea Partnership</u>  Barrier Works	06/08/2025 1 Day	Road Closed  ROAD CLOSED - FOLLOW DIVERSIONS 
U/C	Heol Maes Eglwys, M4 Overpass, Cwmrhydyceirw	<u>Swansea Partnership</u>  Bridge Works - SWTRA	18/07/2025 8 WEEKS	ROAD CLOSED  ROAD CLOSED - FOLLOW DIVERSIONS 
U/C	Heol Y Gors, Townhill	<u>Swansea Council Highway Maintenance</u>  C/way Works	ONGOING	Two Way Traffic Signals  DELAYS POSSIBLE DURING PEAK HOURS 
U/C	Killan Road, Duvant	<u>British Telecom</u>  Access C/way Chambers	04/08/2025 1 Day	Multi Phase Traffic Signals  DELAYS POSSIBLE 

RoadNo/Rhif y Ffordd	Location/Lleoliad	Description/Disgrifiad	Likely Start/Duration /Dechran/Hyd Disgwyliedig	Remarks/Salwadau
U/C	King Edward's Road, Jnct St Helens Crescent, Brynmill	<u>British Telecom</u>  Replace Frame & Cover	08/08/2025 1 Day	Multi Phase Traffic Signals  DELAYS POSSIBLE 
U/C	Lane Rear 20 Orchard Street, City Centre	<u>Swansea Partnership</u>  Filming Event	01/08/2025 12 Days	Road Closed  ROAD CLOSED - FOLLOW DIVERSIONS 
U/C	Morfa Road, Landore	<u>Swansea Council</u> <u>Highway Maintenance</u>  Drainage Works	05/08/2025 1 Day	Two Way Traffic Signals  DELAYS POSSIBLE 
U/C	Nantyffin Road, Llansamlet	<u>Swansea Council</u> <u>Highway Maintenance</u>  Drainage Works	04/08/2025 1 Day	Two Way Traffic Signals  DELAYS POSSIBLE 
U/C	Newton Street, Northampton Lane & Christina Street, City Centre	<u>Private Developer</u>  Development Works	01/04/2025 18 Months	Road Closed  
U/C	Penlan Road, Treboeth	<u>Swansea Council</u> <u>Construction Section</u>  New Traffic Calming Measures	21/07/2025 2 Weeks	Road Closure  ROAD CLOSED - FOLLOW DIVERSIONS 
U/C	Promenade Terrace, Mumbles	<u>Swansea Partnership</u>  Coastal Protection Scheme	23/06/2025 6 Weeks	ROAD CLOSED  ROAD CLOSED - FOLLOW DIVERSIONS 
U/C	Townhill Road, Townhill	<u>National Grid</u>  Upgrade Works	14/07/2025 ONGOING	Stop & Go  DELAYS POSSIBLE 
U/C	Trewyddfa Road, Morriston	<u>GForce Ltd</u>  Install New Pole	07/08/2025 1 Day	Multi Phase Traffic Signals  DELAYS POSSIBLE 
U/C	Weig Fach Lane, Fforestfach	<u>Swansea Council</u> <u>Construction Section</u>  Resurfacing Works	03/08/2025 1 Day	Multi Phase Traffic Signals  DELAYS POSSIBLE 

RoadNo/Rhif y Ffordd	Location/Lleoliad	Description/Disgrifiad	Likely Start/Duration /Dechran/Hyd Disgwyliedig	Remarks/Salwadau
U/C	Y1876, Gower Heritage Centre, Parkmill	Swansea Council Construction Section  Speed Plateau Works	03/03/2025 ONGOING	ROAD CLOSED  ROAD CLOSED - FOLLOW DIVERIONS 

## Special Events/ Digwyddiadau Arbennig

The following special events are included as they may have significant effects on the highway network. Mae'r digwyddiadau arbennig canlynol wedi'u cynnwys oherwydd gallent effeithio'n sylweddol ar y rhwydwaith priffyrdd

ZAK'S PLACE, PAGE LANE, CITY CENTRE - FUNDRAISER EVENT, ROAD CLOSED SUNDAY 3RD AUGUST 2025
--

PLEASE ASSUME ALL THE HIGHWAY WORKS STATED ARE PROGRAMMED FOR A 07:30AM START (UNLESS OTHERWISE NOTED)

<b>Stuart Davies, Head of Highways and Transportation Players Industrial Estate, Clydach, Swansea, SA6 5BJ</b>  Highway control and Co-ordination Tel:Swansea (01792) 841675 Fax: (01792) 841664.  Although we will attempt to keep information accurate this cannot be guaranteed as works are constantly subject to change. New content will be added as it is available.	<b>Stuart Davies, Pennaeth Priffyrdd a Chiudiant, Ystad Ddiwydiannol Players, Clydach, Abertawe SA6 5BJ</b>  Rheoli a Chydlynw Priffyrdd Ffôn: Abertawe (01792) 841675 Ffacs: (01792) 841664.  Er y byddwn yn ceisio yn cadw'r wybodaeth yn gywir, ni ellir gwarantu hyn oherwydd gall y gwaith newid yn gyson. Ychwanegir cynnwys newydd fel y dydd ar gael.
---	---

