



Look out for the following Roadworks being undertaken for the week commencing **Saturday 08/03/2025**

Key: Symbols: As on UK Highway code with supporting text remarks.

U/C: Unclassified. **CCS:** City & County of Swansea Works. **BT:** British Telecom. **Virgin Media:** Cable Co. **WPD:** Electricity Company. **WWA:** Water Co. **WWU:** Gas Co. **T.T.L.** Temporary Traffic Lights **24hr:** Continuous Day and Night Operation **Off Peak:** 9:30am - 3:30pm










Cadwch lygad am y gwaith ffordd canlynol a gynhelir yn ystod yr wythnos sy'n dech **Saturday 08/03/2025**







ALLWEDD: Symbolau: Fel ar Reolau Ffordd y DU gyda sylwadau testun cefnogol.






D/DD: Di-ddosbarth. **DASA:** Gwaith Dinas a Sir Abertawe. **BT:** British Telecom. **Virgin Media:** Cwmni cablau. **WPD:** Cwmni trydan. **WWA:** Cwmni dwr **WWU:** Cwmni nwy. **G.T.D.D:** Goleuadau Traffig Dros Dro. **24awr:** Gweithredu drwy'r dydd a'r nos yn barhaus. **Cfynodau Tawel:** 9:30am - 3:30pm

RoadNo/Rhif y Ffordd	Location/Lleoliad	Description/Disgrifiad	Likely Start/Duration /Dechran/Hyd Disgwyliedig	Remarks/Salwadau
A4240	Alexandra Road, Gorseinon	Cable Fault	09/03/2025 2 Weeks	Lane Closure DELAYS POSSIBLE DURING PEAK HOURS 
A48	Clasemont Road, Morriston	<u>Swansea Council Construction Section</u> Speed Restriction Works	10/02/2025 ONGOING	Two Way Traffic Signals DELAYS POSSIBLE 
A48	Peniel Green Road, Jnct Bethel Road, Llansamlet	<u>Swansea Council Telematics</u> Maintenance Loops	13/03/2025 1 Night	Multi Phase Traffic Signals DELAYS POSSIBLE 
A48	Peniel Green Road, Llansamlet	<u>Welsh Water - Dwr Cymru</u> Renew Leaking Comms Pipe	11/03/2025 2 Nights	Lane Closure DELAYS POSSIBLE 
A48	Samlet Road, Llansamlet	<u>Private Developer</u> Housing Development	19/02/2024 ONGOING	Multi Phase Traffic Signals DELAYS POSSIBLE DURING PEAK HOURS 
A483	Carmarthen Road, Fforestfach	<u>Private Developer</u> Construction Works	06/03/2025 2 Weeks	Lane Closures DELAYS POSSIBLE 
A483	Pontarddulais Road, Fforestfach	<u>British Telecom</u> Renew Frame and Cover	09/03/2025 1 Day	Lane Closure DELAYS POSSIBLE 

RoadNo/Rhif y Ffordd	Location/Lleoliad	Description/Disgrifiad	Likely Start/Duration /Dechran/Hyd Disgwyliedig	Remarks/Salwadau
A483	Pontarddulais Road, Jnct Pentregethin Road, Fforestfach	Swansea Council <u>Telematics</u> Ducting Works	17/02/2025 3 Weeks	Lane Closures DELAYS POSSIBLE DURING PEAK HOURS 
A483	Pontarddulais Road, Jnct Pentregethin Road, Fforestfach	Swansea Council <u>Telematics</u> Loop Chambers works	04/03/2025 2 Weeks	Lane Closures DELAYS POSSIBLE 
B4489	High Street, City Centre	Cable Overlay	11/03/2025 2 Weeks	Two Way Traffic Signals DELAYS POSSIBLE 
B4593	Langland Road, Jnct Queens Road, Mumbles	Swansea Partnership Junction and Pavement Alterations	11/03/2025 10 Days	Multi Phase Traffic Signals DELAYS POSSIBLE DURING PEAK HOURS 
U/C	Bay View Crescent, Brynmill	Private Developer Reconstruction Works	01/07/2024 18 MONTHS	Road Closure ROAD CLOSED - FOLLOW DIVERIONS 
U/C	Brynmill Lane, Jnct Gower Road, Brynmill	Private Developer Tree Works	08/03/2025 1 Day	Multi Phase Traffic Signals DELAYS POSSIBLE 
U/C	Dunvant Road, Killay	Swansea Partnership Coal Authority	18 MONTHS	Road Closed ROAD CLOSED - FOLLOW DIVERIONS 
U/C	Francis Street, Brynmill	Swansea Council Planned <u>Maintenance</u> PATCH Repairs	13/03/2025 2 Days	Road Closed ROAD CLOSED - FOLLOW DIVERIONS 
U/C	Garth View, Ynysforgan	Welsh Water - Dwr <u>Cymru</u> Mains Repair	06/03/2025 5 Days	ROAD CLOSED ROAD CLOSED - FOLLOW DIVERIONS 

RoadNo/Rhif y Ffordd	Location/Lleoliad	Description/Disgrifiad	Likely Start/Duration /Dechran/Hyd Disgwyliedig	Remarks/Salwadau
U/C	Gorse Lane, Brynmill	<u>Swansea Council Highway Maintenance</u> Repair to Highway	10/03/2025 5 Days	Road Closed ROAD CLOSED - FOLLOW DIVERSIONS 
U/C	Heol Maes Eglwys, Morriston	<u>Swansea Council Planned Maintenance</u> Resurfacing Works	08/03/2025 2 Days	Road Closed ROAD CLOSED - FOLLOW DIVERSIONS 
U/C	Heol Y Barna, Pontarddulais	<u>British Telecom</u> Overhead Works	11/03/2025 1 Day	Road Closed ROAD CLOSED - FOLLOW DIVERSIONS 
U/C	Heol Y Fran, Morriston	<u>Swansea Council Highway Maintenance</u> Manhole Maintenance Works	12/03/2025 1 Day	Two Way Traffic Signals DELAYS POSSIBLE 
U/C	Heol Y Gors, Townhill	<u>Swansea Council Highway Maintenance</u> C/way Works	ONGOING	Two Way Traffic Signals DELAYS POSSIBLE DURING PEAK HOURS 
U/C	Killan Road, Durvant	<u>British Telecom</u> Cabling Works	14/03/2025 1 Day	Multi Phase Traffic Signals DELAYS POSSIBLE 
U/C	Killan Road, Durvant	<u>British Telecom</u> Replace Pole	11/03/2025 3 Days	Two Way Traffic Signals DELAYS POSSIBLE 
U/C	Lan Coed, Jnct Carmel Road, Winch Wen	<u>Swansea Council Construction Section</u> Improvement works	10/03/2025 1 Week	Multi Phase Traffic Signals DELAYS POSSIBLE 
U/C	Middle Road, Cwmbwrla	<u>Welsh Water - Dwr Cymru</u> Mains Repair	10/03/2025 3 Days	Multi Phase Traffic Signals DELAYS POSSIBLE DURING PEAK HOURS 

RoadNo/Rhif y Ffordd	Location/Lleoliad	Description/Disgrifiad	Likely Start/Duration /Dechran/Hyd Disgwyliedig	Remarks/Salwadau
U/C	Mount Crescent, Jnct Heol Y Gelli, Penleagaer	<u>Welsh Water - Dwr Cymru</u> Installation of Storm Sewer	20/01/2025 8 Weeks	Road Closed ROAD CLOSED - FOLLOW DIVERSIONS 
U/C	Nantong Way, Llansamlet	<u>Swansea Council Highway Maintenance</u> Manhole Maintenance Works	11/03/2025 1 Day	Two Way Traffic Signals DELAYS POSSIBLE 
U/C	Newton Road, Newton	<u>Welsh Water - Dwr Cymru</u> Foul Sewer Repairs	13/03/2025 1 Day	Road Closed ROAD CLOSED - FOLLOW DIVERSIONS 
U/C	Orchard Street, City Centre	 Cable Overlay	16/03/2025 2 Weeks	Two Way Traffic Signals DELAYS POSSIBLE DURING PEAK HOURS 
U/C	Park Street, Rear of 277 - 278 Oxford Street, City Centre	<u>Private Developer</u> Construction Works	19/10/2023 18 Months	RESTRICTION OF PARKING DELAYS POSSIBLE 
U/C	Pentregethin Road, Gendros	<u>Welsh Water - Dwr Cymru</u> Replace Frame and Cover	10/03/2025 1 Day	Multi Phase Traffic Signals DELAYS POSSIBLE 
U/C	Pen Y Fro, Durvant	<u>British Telecom</u> Cabling Works	14/03/2025 1 Day	Multi Phase Traffic Signals DELAYS POSSIBLE 
U/C	Plantasia, Jnct Strand, City Centre	<u>Swansea Council Telematics</u> Maintenance Loops	13/03/2025 1 Night	Multi Phase Traffic Signals DELAYS POSSIBLE 
U/C	Promenade Terrace, Mumbles	<u>Swansea Partnership</u> Coastal Protection Scheme	21/10/2024 20 Weeks	Road Closed ROAD CLOSED - FOLLOW DIVERSIONS 

RoadNo/Rhif y Ffordd	Location/Lleoliad	Description/Disgrifiad	Likely Start/Duration /Dechran/Hyd Disgwyliedig	Remarks/Salwadau
U/C	Thistleboon Road, Mumbles	<u>Wales & West Utilities</u> Gas Mains Replacement	07/03/2025 21 Days	Road Closed ROAD CLOSED - FOLLOW DIVERSIONS 
U/C	Uplands Terrace, Uplands	<u>Swansea Council Planned Maintenance</u> PATCH Repairs	11/03/2025 3 Days	Road Closed ROAD CLOSED - FOLLOW DIVERSIONS 
U/C	Worcester Drive, Langland	<u>Welsh Water - Dwr Cymru</u> Rectify Works	09/03/2025 1 Day	Two Way Traffic Signals DELAYS POSSIBLE 
U/C	Y1830, O/S Poundfald Farm, Three Crosses	 Change Pole	12/03/2025 1 Day	Multi Phase Traffic Signals DELAYS POSSIBLE 
U/C	Y1876, Gower Heritage Centre, Parkmill	<u>Swansea Council Construction Section</u> Speed Plateau Works	03/03/2025 ONGOING	ROAD CLOSED ROAD CLOSED - FOLLOW DIVERSIONS 

Special Events/ Digwyddiadau Arbennig

The following special events are included as they may have significant effects on the highway network. Mae'r digwyddiadau arbennig canlynol wedi'u cynnwys oherwydd gallent effeithio'n sylweddol ar y rhwydwaith priffyrdd

M4 JUNCTION 47 TO 48 - CARRIAGEWAY RESURFACING WORKS - 2 NIGHTS, 11TH & 12TH MARCH 20:00 - 06:00
SWANSEA CITY FC V MIDDLESBOROUGH FC - SATURDAY 8TH MARCH, KICK OFF 15:00 - ROLLING ROAD CLOSURES 15:00 - 19:00

PLEASE ASSUME ALL THE HIGHWAY WORKS STATED ARE PROGRAMMED FOR A 07:30AM START (UNLESS OTHERWISE NOTED)

<p>Stuart Davies, Head of Highways and Transportation Players Industrial Estate, Clydach, Swansea, SA6 5BJ</p> <p>Highway control and Co-ordination Tel:Swansea (01792) 841675 Fax: (01792) 841664.</p> <p>Although we will attempt to keep information accurate this cannot be guaranteed as works are constantly subject to change. New content will be added as it is available.</p>	<p>Stuart Davies, Pennaeth Priffyrdd a Chiudiant, Ystad Ddiwydiannol Players, Clydach, Abertawe SA6 5BJ</p> <p>Rheoli a Chydlynu Priffyrdd Ffôn: Abertawe (01792) 841675 Ffacs: (01792) 841664.</p> <p>Er y byddwn yn ceisio yn cadw'r wybodaeth yn gywir, ni ellir gwarantu hyn oherwydd gall y gwaith newid yn gyson. Ychwanegir cynnwys newydd fel y dydd ar gael.</p>
--	--

