



Look out for the following Roadworks being undertaken for the week commencing **Saturday 21/12/2024**

Key: Symbols: As on UK Highway code with supporting text remarks.

U/C: Unclassified. CCS: City & County of Swansea Works. BT: British Telecom. **Virgin Media:** Cable Co. WPD: Electricity Company. WWA: Water Co. WWU: Gas Co. T.T.L. Temporary Traffic Lights **24hr:** Continuous Day and Night Operation **Off Peak:** 9:30am - 3:30pm






Cadwch lygad am y gwaith ffordd canlynol a gynhelir yn ystod yr wythnos sy'n dech **Saturday 21/12/2024**

ALLWEDD: Symbolau: Fel ar Reolau Ffordd y DU gyda sylwadau testun cefnogol.

D/DD: Di-ddosbarth. DASA: Gwaith Dinas a Sir Abertawe. BT: British Telecom. **Virgin Media:** Cwmni cablau. WPD: Cwmni trydan. WWA: Cwmni dwr WWU: Cwmni nwy.. **G.T.D.D:** Goleuadau Traffig Dros Dro. **24awr:** Gweithredu drwy'r dydd a'r nos yn barhaus. **Cfynodau Tawel:** 9:30am - 3:30pm

RoadNo/Rhif y Ffordd	Location/Lleoliad	Description/Disgrifiad	Likely Start/Duration /Dechran/Hyd Disgwyliedig	Remarks/Salwadau
A4067	Mumbles Road, Sketty	<u>Wales & West Utilities</u> Gas Leak	20/12/2024 4 Days	LANE 2 CLOSURE BOTH SIDES OF C/WAY DELAYS POSSIBLE DURING PEAK HOURS 
A4067	Mumbles Road, West Cross	<u>Wales & West Utilities</u> Gas Mains Replacement	06/01/2025 3 Weeks	Two Way Traffic Signals DELAYS POSSIBLE DURING PEAK HOURS 
A4118	Knelston Petrol Garage, Knelston	<u>Swansea Partnership</u> Cover Access	06/01/2025 3 Days	Two Way Traffic Signals DELAYS POSSIBLE DURING PEAK HOURS 
A4118	O/S Sunnybank, Reynoldston	<u>Welsh Water - Dwr Cymru</u> Meter Change	07/01/2025 3 Days	Two Way Traffic Signals DELAYS POSSIBLE DURING PEAK HOURS 
A48	Clase Road, Morriston	<u>Welsh Water - Dwr Cymru</u> Drainage Survey	06/01/2025 3 Days	Lane Closure DELAYS POSSIBLE 
A48	Samlet Road, Llansamlet	<u>Private Developer</u> Housing Development	19/02/2024 ONGOING	Multi Phase Traffic Signals DELAYS POSSIBLE DURING PEAK HOURS 

RoadNo/Rhif y Ffordd	Location/Lleoliad	Description/Disgrifiad	Likely Start/Duration /Dechran/Hyd Disgwyliedig	Remarks/Salwadau
A48	St Teilo Street, Pontardulais	<u>Swansea Council Construction Section</u> Footway Improvements	09/12/2024 5 Days	Two Way Traffic Signals DELAYS POSSIBLE 
A48	Swansea Road, Jnct Carmel Road, Pontlliw	<u>Swansea Council Telematics</u> Refurbishment Works	13/01/2025 3 Weeks	Multi Phase Traffic Signals DELAYS POSSIBLE DURING PEAK HOURS 
A483	Fabian Way, Port Tennant	<u>Welsh Water - Dwr Cymru</u> Repair Burst Water Main	19/12/2024 2 Days	Lane 1 Closure DELAYS POSSIBLE DURING PEAK HOURS 
A484	Gowerton to Loughor, Gowerton	<u>Swansea Council Highway Maintenance</u> Maintenance Works	04/01/2025 2 Days	Road Closed ROAD CLOSED - FOLLOW DIVERSIONS 
B4489	Swansea Road, Llangyfelach	<u>Welsh Water - Dwr Cymru</u> Permanenet Reinstatement	07/01/2025 1 Day	Multi Phase Traffic Signals DELAYS POSSIBLE 
B5444	Jersey Road, Bonymaen	<u>Welsh Water - Dwr Cymru</u> Install New Service Connection	06/01/2025 2 Weeks	Multi Phase Traffic Signals DELAYS POSSIBLE DURING PEAK HOURS 
U/C	Bay View Crescent, Brynmill	<u>Private Developer</u> Reconstruction Works	01/07/2024 18 MONTHS	Road Closure ROAD CLOSED - FOLLOW DIVERSIONS 
U/C	Durvant Road, Killay	<u>Swansea Partnership</u> Coal Authority	18 MONTHS	Road Closed ROAD CLOSED - FOLLOW DIVERSIONS 
U/C	Heol Y Gors, Townhill	<u>Swansea Council Highway Maintenance</u> C/way Works	ONGOING	Two Way Traffic Signals DELAYS POSSIBLE DURING PEAK HOURS 

RoadNo/Rhif y Ffordd	Location/Lleoliad	Description/Disgrifiad	Likely Start/Duration /Dechran/Hyd Disgwyliedig	Remarks/Salwadau
U/C	Park Road, Ynystawe	Welsh Water - Dwr Cymru Install New Service Connection	08/01/2025 1 Week	Two Way Traffic Signals DELAYS POSSIBLE DURING PEAK HOURS 
U/C	Park Street, Rear of 277 - 278 Oxford Street, City Centre	Private Developer Construction Works	19/10/2023 18 Months	RESTRICTION OF PARKING DELAYS POSSIBLE 
U/C	Pennard Drive, Southgate	Swansea Council Construction Section C/way Works	ONGOING	Road Closed ROAD CLOSED - FOLLOW DIVERSIONS 
U/C	Promenade Terrace, Mumbles	Swansea Partnership Coastal Protection Scheme	21/10/2024 20 Weeks	Road Closed ROAD CLOSED - FOLLOW DIVERSIONS 
U/C	Vicarage Road, Morrision	Wales & West Utilities Gas Mains Replacement	10/01/2025 4 Weeks	Two Way Traffic Signals DELAYS POSSIBLE DURING PEAK HOURS 

Special Events/ Digwyddiadau Arbennig

The following special events are included as they may have significant effects on the highway network. Mae'r digwyddiadau arbennig canlynol wedi'u cynnwys oherwydd gallent effeithio'n sylweddol ar y rhwydwaith priffyrdd

OSPREYS V SCARLETS - SATURDAY 21ST DECEMBER - KICK OFF 17:15 - ROLLING ROAD CLOSURES 17:00 - 21:00
SWANSEA CITY FC V LUTON TOWN FC - SUNDAY 29TH DECEMBER - KICK OFF 15:00 - ROLLING ROAD CLOSURES 15:00 - 19:00
SWANSEA CITY FC V QUEENS PARK RANGERS FC - THURSDAY 26TH DECEMBER - KICK OFF 15:00 - ROLLING ROAD CLOSURES 15:00 - 19:00
UPLANDS MARKET â€“ SATURDAY 21ST DECEMBER â€“ GWYDR SQUARE, UPLANDS â€“ ROAD CLOSED â€“ 06:00 TO 14:30 â€“ EXPECT DELAYS

PLEASE ASSUME ALL THE HIGHWAY WORKS STATED ARE PROGRAMMED FOR A 07:30AM START (UNLESS OTHERWISE NOTED)

<p>Stuart Davies, Head of Highways and Transportation Players Industrial Estate, Clydach, Swansea, SA6 5BJ</p> <p>Highway control and Co-ordination Tel:Swansea (01792) 841675 Fax: (01792) 841664.</p> <p>Although we will attempt to keep information accurate this cannot be guaranteed as works are constantly subject to change. New content will be added as it is available.</p>	<p>Stuart Davies, Pennaeth Priffyrdd a Chiudiant, Ystad Ddiwydiannol Players, Clydach, Abertawe SA6 5BJ</p> <p>Rheoli a Chydlynu Priffyrdd Ffon: Abertawe (01792) 841675 Ffacs: (01792) 841664.</p> <p>Er y byddwn yn ceisio yn cadw'r wybodaeth yn gywir, ni ellir gwarantu hyn oherwydd gall y gwaith newid yn gyson. Ychwanegir cynnwys newydd fel y dydd ar gael.</p>
--	--

