



Look out for the following Roadworks being undertaken for the week commencing **Saturday 11/01/2025**



**Key: Symbols:** As on UK Highway code with supporting text remarks.

**U/C:** Unclassified. **CCS:** City & County of Swansea Works. **BT:** British Telecom. **Virgin Media:** Cable Co. **WPD:** Electricity Company. **WWA:** Water Co. **WWU:** Gas Co. **T.T.L.** Temporary Traffic Lights **24hr:** Continuous Day and Night Operation **Off Peak:** 9:30am - 3:30pm

Cadwch lygad am y gwaith ffordd canlynol a gynhelir yn ystod yr wythnos sy'n dech **Saturday 11/01/2025**

**ALLWEDD: Symbolau:** Fel ar Reolau Ffordd y DU gyda sylwadau testun cefnogol.

**D/DD:** Di-ddosbarth. **DASA:** Gwaith Dinas a Sir Abertawe. **BT:** British Telecom. **Virgin Media:** Cwmni cablau. **WPD:** Cwmni trydan. **WWA:** Cwmni dwr **WWU:** Cwmni nwy.. **G.T.D.D:** Goleuadau Traffig Dros Dro. **24awr:** Gweithredu drwy'r dydd a'r nos yn barhaus. **Cfynodau Tawel:** 9:30am - 3:30pm

RoadNo/Rhif y Ffordd	Location/Lleoliad	Description/Disgrifiad	Likely Start/Duration /Dechran/Hyd Disgwyliedig	Remarks/Salwadau
A4067	Ffordd Cwm Tawe, Cwm Level to Martin Street, Plasmarl	<u>Swansea Council Highway Maintenance</u>  Maintenance works and Litter Picking	11/01/2025 2 Days	Road Closed  <b>ROAD CLOSED - FOLLOW DIVERSIONS</b>  
A4067	Mumbles Road, West Cross	<u>Wales &amp; West Utilities</u>  Gas Mains Replacement	06/01/2025 3 Weeks	Two Way Traffic Signals  <b>DELAYS POSSIBLE DURING PEAK HOURS</b>  
A4118	Compass Cottage, Reynoldston	<u>Welsh Water - Dwr Cymru</u>  Renew Leaking Comms Pipe	14/01/2025 3 Days	Two Way Traffic Signals  <b>DELAYS POSSIBLE DURING PEAK HOURS</b>  
A4118	Gower Road, Sketty	<u>Wales &amp; West Utilities</u>  Gas Works	11/01/2025 ONGOING	Multi Phase Traffic Signals  <b>DELAYS POSSIBLE DURING PEAK HOURS</b>  
A4216	Dillwyn Road, Sketty	<u>Welsh Water - Dwr Cymru</u>  Replace Frame and Cover in C/way	16/01/2025 1 Night	Multi Phase Traffic Signals  <b>DELAYS POSSIBLE</b>  
A4217	Jersey Road, Jnct Carmel Road, Bonymaen	<u>Swansea Partnership</u>  Barrier replacement	16/01/2025 1 Day	Lane Closure  <b>DELAYS POSSIBLE</b>  



RoadNo/Rhif y Ffordd	Location/Lleoliad	Description/Disgrifiad	Likely Start/Duration /Dechran/Hyd Disgwyliedig	Remarks/Salwadau
A4240	Borough Road, Jnct Frampton Road, Loughor	<u>British Telecom</u>  Civils Works	12/01/2025 1 Day	Multi Phase Traffic Signals  <b>DELAYS POSSIBLE</b> 
A4240	Gorseinon Road, Penlleger	<u>Private Developer</u>  Footway Works	13/01/2025 2 Weeks	Multi Phase Traffic Signals  <b>DELAYS POSSIBLE</b> 
A48	Clasemont Road, Morrision	<u>Welsh Water - Dwr Cymru</u>  Permanent Reinstatement	16/01/2025 2 Days	Two Way Traffic Signals  <b>DELAYS POSSIBLE DURING PEAK HOURS</b> 
A48	Clase Road, Jnct Sway Road, Morrision	<u>Welsh Water - Dwr Cymru</u>  Renew Frame and Cover in C/way	16/01/2025 1 Night	Multi Phase Traffic Signals  <b>DELAYS POSSIBLE</b> 
A48	Samlet Road, Llansamlet	<u>Private Developer</u>  Housing Development	19/02/2024 ONGOING	Multi Phase Traffic Signals  <b>DELAYS POSSIBLE DURING PEAK HOURS</b> 
A48	St Teilo Street, Pontardulais	<u>Swansea Council Construction Section</u>  Footway Improvements	09/12/2024 5 Days	Two Way Traffic Signals  <b>DELAYS POSSIBLE</b> 
A48	Swansea Road, Jnct Carmel Road, Pontlliw	<u>Swansea Council Telematics</u>  Refurbishment Works	13/01/2025 3 Weeks	Multi Phase Traffic Signals  <b>DELAYS POSSIBLE DURING PEAK HOURS</b> 
A483	Carmarthen Road, Gendros	<u>British Telecom</u>  Access to Structures	11/01/2025 2 Days	Lane Closures  <b>DELAYS POSSIBLE</b> 
A483	Carmarthen Road, Jnct Kingsway, Fforestfach	<u>Wales &amp; West Utilities</u>  Gas Escape	14/01/2025 ONGOING	OUTBOUND LANE 2 CLOSURE  <b>DELAYS POSSIBLE DURING PEAK HOURS</b> 

RoadNo/Rhif y Ffordd	Location/Lleoliad	Description/Disgrifiad	Likely Start/Duration /Dechran/Hyd Disgwyliedig	Remarks/Salwadau
A483	Carmarthen Road, Jnct Ravenhill Road, Fforestfach	<u>Swansea Council Telematics</u>  Ducting Works	13/01/2025 3 Weeks	Lane Closures  <b>DELAYS POSSIBLE</b> 
A483	Jnct Home Farm Way, Penlleger	<u>Private Developer</u>  Pole Works	15/01/2025 5 Days	Lane 1 Closure Inbound  <b>DELAYS POSSIBLE</b> 
B4295	Penclawdd Road, Gowerton	<u>Swansea Partnership</u>  Works to Lighting Column	14/01/2025 1 Day	Two Way Traffic Signals  <b>DELAYS POSSIBLE</b> 
B4295	Swansea vale Access Road, Llansamlet	<u>Welsh Water - Dwr Cymru</u>  Repair Water Main	13/01/2025 9 Days	Two Way traffic Signals  <b>DELAYS POSSIBLE DURING PEAK HOURS</b> 
B4295	The Lynch, Llanmorlais	<u>Western Power Distribution</u>  New Supply	14/01/2025 10 Days	Two Way Traffic Signals  <b>DELAYS POSSIBLE</b> 
B4603	Martin Street, Morriston	<u>Wales &amp; West Utilities</u>  Trace Gas Escape	08/01/2025 1 Week	Lane Closure  <b>DELAYS POSSIBLE DURING PEAK HOURS</b> 
B4620	Glebe Road, Jnct Brynllwchwr Road, Loughor	<u>Private Developer</u>  Surveys	14/01/2025 1 Day	Stop & Go  <b>DELAYS POSSIBLE</b> 
B4620	Glebe Road, Loughor	<u>Private Developer</u>  Surveys	13/01/2025 1 Day	Two Way Traffic Signals  <b>DELAYS POSSIBLE</b> 
B5444	Jersey Road, Bonymaen	<u>Welsh Water - Dwr Cymru</u>  Install New Service Connection	06/01/2025 2 Weeks	Multi Phase Traffic Signals  <b>DELAYS POSSIBLE DURING PEAK HOURS</b> 
U/C	Allt Y Graban Road, Pontarddulais	<u>Welsh Water - Dwr Cymru</u>  Repair Leaking Sluice Valve	14/01/2025 3 Days	Two Way Traffic Signals  <b>DELAYS POSSIBLE DURING PEAK HOURS</b> 

RoadNo/Rhif y Ffordd	Location/Lleoliad	Description/Disgrifiad	Likely Start/Duration /Dechran/Hyd Disgwyliedig	Remarks/Salwadau
U/C	Armine Road, Fforestfach	<u>Wales &amp; West Utilities</u>  Trace Gas Escape	11/01/2025 1 Week	Give & Take  DELAYS POSSIBLE DURING PEAK HOURS 
U/C	Bay View Crescent, Brynmill	<u>Private Developer</u>  Reconstruction Works	01/07/2024 18 MONTHS	Road Closure  ROAD CLOSED - FOLLOW DIVERSIONS 
U/C	Cae Mansel Road, Gowerton	<u>Swansea Council Planned Maintenance</u>  Resurfacing Works	13/01/2025 5 Days	Road Closed  ROAD CLOSED - FOLLOW DIVERSIONS 
U/C	Carnglas Road, Sketty	<u>Wales &amp; West Utilities</u>  Gas Works	12/01/2025 1 Week	Multi Phase Traffic Signals  DELAYS POSSIBLE DURING PEAK HOURS 
U/C	Cefn Road, Bonymaen	<u>Western Power Distribution</u>  Cable Fault	06/01/2025 9 Days	Give & Take  DELAYS POSSIBLE DURING PEAK HOURS 
U/C	Dunvant Road, Killay	<u>Swansea Partnership</u>  Coal Authority	18 MONTHS	Road Closed  ROAD CLOSED - FOLLOW DIVERSIONS 
U/C	Gors Avenue, Townhill	<u>Swansea Council Telematics</u>  Access a Chamber	13/01/2025 1 Day	Lane Closure  DELAYS POSSIBLE DURING PEAK HOURS 
U/C	Hendy Road, Penclawdd	<u>Welsh Water - Dwr Cymru</u>  Mains Repair	14/01/2025 2 Days	Road Closed  ROAD CLOSED - FOLLOW DIVERSIONS 
U/C	Heol Dyfan, Morriston	<u>Welsh Water - Dwr Cymru</u>  Renew Fire Hydrant	12/01/2025 1 Day	Multi Phase Traffic Signals  DELAYS POSSIBLE 

RoadNo/Rhif y Ffordd	Location/Lleoliad	Description/Disgrifiad	Likely Start/Duration /Dechran/Hyd Disgwyliedig	Remarks/Salwadau
U/C	Heol Y Gors, Townhill	<u>Swansea Council Highway Maintenance</u>  C/way Works	ONGOING	Two Way Traffic Signals  <b>DELAYS POSSIBLE DURING PEAK HOURS</b> 
U/C	High Street, Clydach	<u>Welsh Water - Dwr Cymru</u>  Renew Box Defect	12/01/2025 1 Day	Multi Phase Traffic Signals  <b>DELAYS POSSIBLE</b> 
U/C	Hospital Road, Garngoch	<u>Swansea Council Planned Maintenance</u>  Resurfacing Works	15/01/2025 1 Night	Road Closed  <b>ROAD CLOSED - FOLLOW DIVERSIONS</b> 
U/C	Mansel Road, Bonymen	<u>Welsh Water - Dwr Cymru</u>  Install Sluice Valve	14/01/2025 3 Days	Multi Phase Traffic Signals  <b>DELAYS POSSIBLE DURING PEAK HOURS</b> 
U/C	Mumbles Road, Mumbles	<u>British Telecom</u>  Pole Replacement	17/01/2025 1 Day	Multi Phase Traffic Signals  <b>DELAYS POSSIBLE</b> 
U/C	Mynydd Newydd Road, Penlan	<u>Swansea Partnership</u>  Works to Lighting Columns	15/01/2025 1 Day	Two Way Traffic Signals  <b>DELAYS POSSIBLE</b> 
U/C	Nantylfin Road, Jnct Fendrod Way, Llansamlet	<u>British Telecom</u>  Cabling Works	12/01/2025 1 Day	Lane Closures  <b>DELAYS POSSIBLE</b> 
U/C	New Well Lane, Newton Road, Newton	<u>Welsh Water - Dwr Cymru</u>  Foul Sewer Works	13/01/2025 3 Nights	Road Closed  <b>ROAD CLOSED - FOLLOW DIVERSIONS</b> 
U/C	Park Road, Ynystawe	<u>Welsh Water - Dwr Cymru</u>  Install New Service Connection	08/01/2025 1 Week	Two Way Traffic Signals  <b>DELAYS POSSIBLE DURING PEAK HOURS</b> 

RoadNo/Rhif y Ffordd	Location/Lleoliad	Description/Disgrifiad	Likely Start/Duration /Dechran/Hyd Disgwyliedig	Remarks/Salwadau
U/C	Park Street, Rear of 277 - 278 Oxford Street, City Centre	<u>Private Developer</u>  Construction Works	19/10/2023 18 Months	RESTRICTION OF PARKING  DELAYS POSSIBLE 
U/C	Pennard Drive, Southgate	<u>Swansea Council Construction Section</u>  C/way Works	ONGOING	Road Closed  ROAD CLOSED - FOLLOW DIVERSIONS 
U/C	Pentregethin Road, Portmead	<u>Welsh Water - Dwr Cymru</u>  Repair Sluice Valve	09/01/2025 5 Days	Multi Phase Traffic Signals  DELAYS POSSIBLE DURING PEAK HOURS 
U/C	Promenade Terrace, Mumbles	<u>Swansea Partnership</u>  Coastal Protection Scheme	21/10/2024 20 Weeks	Road Closed  ROAD CLOSED - FOLLOW DIVERSIONS 
U/C	Quarr Road, Clydach	<u>Welsh Water - Dwr Cymru</u>  Renew Fire Hydrant	12/01/2025 1 Day	Multi Phase Traffic Signals  DELAYS POSSIBLE 
U/C	Quay Parade, Jnct New Cut Road, City Centre	<u>Swansea Council Telematics</u>  Pole Replacement	15/01/2025 1 Day	Lane Closure  DELAYS POSSIBLE 
U/C	Sandy Lane, Pennard	<u>Swansea Council Planned Maintenance</u>  C/way Resurfacing	17/01/2025 5 Days	Road Closed  ROAD CLOSED - FOLLOW DIVERSIONS 
U/C	Seafield, Reynoldston	<u>Welsh Water - Dwr Cymru</u>  Renew Hydrant	08/01/2025 6 Days	Multi Phase Traffic Signals  DELAYS POSSIBLE DURING PEAK HOURS 
U/C	Sketty Park Drive	<u>Swansea Council Planned Maintenance</u>  Resurfacing Works	12/01/2025 2 Sundays	Stop & Go  DELAYS POSSIBLE 

RoadNo/Rhif y Ffordd	Location/Lleoliad	Description/Disgrifiad	Likely Start/Duration /Dechran/Hyd Disgwyliedig	Remarks/Salwadau
U/C	Valley Way, Llansamlet	Swansea Council Planned Maintenance  Resurfacing Works	16/01/2025 2 Nights	Road Closed  <b>ROAD CLOSED - FOLLOW DIVERSIONS</b> 
U/C	Westbury Street, Uplands	Welsh Water - Dwr Cymru  Foul Sewer Works	12/01/2025 2 Days	Road Closed  <b>ROAD CLOSED - FOLLOW DIVERSIONS</b> 

## **Special Events/ Digwyddiadau Arbennig**

The following special events are included as they may have significant effects on the highway network. Mae'r digwyddiadau arbennig canlynol wedi'u cynnwys oherwydd gallent effeithio'n sylweddol ar y rhwydwaith priffyrdd

□

PLEASE ASSUME ALL THE HIGHWAY WORKS STATED ARE PROGRAMMED FOR A 07:30AM START (UNLESS OTHERWISE NOTED)

<p><b>Stuart Davies, Head of Highways and Transportation Players Industrial Estate, Clydach, Swansea, SA6 5BJ</b></p> <p>Highway control and Co-ordination Tel:Swansea (01792) 841675 Fax: (01792) 841664.</p> <p>Although we will attempt to keep information accurate this cannot be guaranteed as works are constantly subject to change. New content will be added as it is available.</p>	<p><b>Stuart Davies, Pennaeth Priffyrdd a Chiudiant, Ystad Ddiwydiannol Players, Clydach, Abertawe SA6 5BJ</b></p> <p>Rheoli a Chydlynu Priffyrdd Ffon: Abertawe (01792) 841675 Ffacs: (01792) 841664.</p> <p>Er y byddwn yn ceisio yn cadw'r wybodaeth yn gywir, ni ellir gwarantu hyn oherwydd gall y gwaith newid yn gyson. Ychwanegir cynnwys newydd fel y dydd ar gael.</p>
--	--

