



Look out for the following Roadworks being undertaken for the week commencing **Saturday 11/01/2025**






Key: Symbols: As on UK Highway code with supporting text remarks.

U/C: Unclassified. **CCS:** City & County of Swansea Works. **BT:** British Telecom. **Virgin Media:** Cable Co. **WPD:** Electricity Company. **WWA:** Water Co. **WWU:** Gas Co. **T.T.L.** Temporary Traffic Lights **24hr:** Continuous Day and Night Operation **Off Peak:** 9:30am - 3:30pm

Cadwch lygad am y gwaith ffordd canlynol a gynhelir yn ystod yr wythnos sy'n dech **Saturday 11/01/2025**

ALLWEDD: Symbolau: Fel ar Reolau Ffordd y DU gyda sylwadau testun cefnogol.

D/DD: Di-ddosbarth. **DASA:** Gwaith Dinas a Sir Abertawe. **BT:** British Telecom. **Virgin Media:** Cwmni cablau. **WPD:** Cwmni trydan. **WWA:** Cwmni dwr **WWU:** Cwmni nwy. **G.T.D.D:** Goleuadau Traffig Dros Dro. **24awr:** Gweithredu drwy'r dydd a'r nos yn barhaus. **Cfynodau Tawel:** 9:30am - 3:30pm

RoadNo/Rhif y Ffordd	Location/Lleoliad	Description/Disgrifiad	Likely Start/Duration /Dechran/Hyd Disgwyliedig	Remarks/Salwadau
A4067	Ffordd Cwm Tawe, Cwm Level to Martin Street, Plasmarl	Swansea Council Highway Maintenance Maintenance works and Litter Picking	11/01/2025 2 Days	Road Closed ROAD CLOSED - FOLLOW DIVERSIONS 
A4067	Mumbles Road, West Cross	Wales & West Utilities Gas Mains Replacement	06/01/2025 3 Weeks	Two Way Traffic Signals DELAYS POSSIBLE DURING PEAK HOURS 
A4118	Gower Road, Sketty	Wales & West Utilities Gas Works	11/01/2025 ONGOING	Multi Phase Traffic Signals DELAYS POSSIBLE DURING PEAK HOURS 
A4216	Dillwyn Road, Sketty	Welsh Water - Dwr Cymru Replace Frame and Cover in C/way	16/01/2025 1 Night	Multi Phase Traffic Signals DELAYS POSSIBLE 
A4217	Jersey Road, Jnct Carmel Road, Bonymaen	Swansea Partnership Barrier replacement	16/01/2025 1 Day	Lane Closure DELAYS POSSIBLE 
A4240	Borough Road, Jnct Frampton Road, Loughor	British Telecom Civils Works	12/01/2025 1 Day	Multi Phase Traffic Signals DELAYS POSSIBLE 
A4240	Gorseinon Road, Penlleger	Private Developer Footway Works	13/01/2025 2 Weeks	Multi Phase Traffic Signals DELAYS POSSIBLE 

RoadNo/Rhif y Ffordd	Location/Lleoliad	Description/Disgrifiad	Likely Start/Duration /Dechran/Hyd Disgwyliedig	Remarks/Salwadau
A48	Clase Road, Jnct Sway Road, Morriston	<u>Welsh Water - Dwr Cymru</u> Renew Frame and Cover in C/way	16/01/2025 1 Night	Multi Phase Traffic Signals DELAYS POSSIBLE 
A48	Samlet Road, Llansamlet	<u>Private Developer</u> Housing Development	19/02/2024 ONGOING	Multi Phase Traffic Signals DELAYS POSSIBLE DURING PEAK HOURS 
A48	St Teilo Street, Pontardulais	<u>Swansea Council Construction Section</u> Footway Improvements	09/12/2024 5 Days	Two Way Traffic Signals DELAYS POSSIBLE 
A48	Swansea Road, Jnct Carmel Road, Pontlliw	<u>Swansea Council Telematics</u> Refurbishment Works	13/01/2025 3 Weeks	Multi Phase Traffic Signals DELAYS POSSIBLE DURING PEAK HOURS 
A483	Carmarthen Road, Gendros	<u>British Telecom</u> Access to Structures	11/01/2025 2 Days	Lane Closures DELAYS POSSIBLE 
A483	Carmarthen Road, Jnct Kingsway, Fforestfach	<u>Wales & West Utilities</u> Gas Escape	14/01/2025 ONGOING	OUTBOUND LANE 2 CLOSURE DELAYS POSSIBLE DURING PEAK HOURS 
A483	Carmarthen Road, Jnct Ravenhill Road, Fforestfach	<u>Swansea Council Telematics</u> Ducting Works	13/01/2025 3 Weeks	Lane Closures DELAYS POSSIBLE 
A483	Jnct Home Farm Way, Penlleger	<u>Private Developer</u> Pole Works	15/01/2025 5 Days	Lane 1 Closure Inbound DELAYS POSSIBLE 
B4295	Penclawdd Road, Gowerton	<u>Swansea Partnership</u> Works to Lighting Column	14/01/2025 1 Day	Two Way Traffic Signals DELAYS POSSIBLE 

RoadNo/Rhif y Ffordd	Location/Lleoliad	Description/Disgrifiad	Likely Start/Duration /Dechran/Hyd Disgwyliedig	Remarks/Salwadau
B4295	Swansea vale Access Road, Llansamlet	<u>Welsh Water - Dwr Cymru</u> Repair Water Main	13/01/2025 9 Days	Two Way traffic Signals DELAYS POSSIBLE DURING PEAK HOURS 
B4295	The Lynch, Llanmorlais	<u>Western Power Distribution</u> New Supply	14/01/2025 10 Days	Two Way Traffic Signals DELAYS POSSIBLE 
B4603	Martin Street, Morriston	<u>Wales & West Utilities</u> Trace Gas Escape	08/01/2025 1 Week	Lane Closure DELAYS POSSIBLE DURING PEAK HOURS 
B4620	Glebe Road, Inct Brynllwchwr Road, Loughor	<u>Private Developer</u> Surveys	14/01/2025 1 Day	Stop & Go DELAYS POSSIBLE 
B4620	Glebe Road, Loughor	<u>Private Developer</u> Surveys	13/01/2025 1 Day	Two Way Traffic Signals DELAYS POSSIBLE 
B5444	Jersey Road, Bonymaen	<u>Welsh Water - Dwr Cymru</u> Install New Service Connection	06/01/2025 2 Weeks	Multi Phase Traffic Signals DELAYS POSSIBLE DURING PEAK HOURS 
U/C	Armine Road, Fforestfach	<u>Wales & West Utilities</u> Trace Gas Escape	11/01/2025 1 Week	Give & Take DELAYS POSSIBLE DURING PEAK HOURS 
U/C	Bay View Crescent, Brynmill	<u>Private Developer</u> Reconstruction Works	01/07/2024 18 MONTHS	Road Closure ROAD CLOSED - FOLLOW DIVERSIONS 
U/C	Cae Mansel Road, Gowerton	<u>Swansea Council Planned Maintenance</u> Resurfacing Works	13/01/2025 5 Days	Road Closed ROAD CLOSED - FOLLOW DIVERSIONS 

RoadNo/Rhif y Ffordd	Location/Lleoliad	Description/Disgrifiad	Likely Start/Duration /Dechran/Hyd Disgwyliedig	Remarks/Salwadau
U/C	Camglas Road, Sketty	<u>Wales & West Utilities</u> Gas Works	12/01/2025 1 Week	Multi Phase Traffic Signals DELAYS POSSIBLE DURING PEAK HOURS 
U/C	Cefn Road, Bonymaen	<u>Western Power Distribution</u> Cable Fault	06/01/2025 9 Days	Give & Take DELAYS POSSIBLE DURING PEAK HOURS 
U/C	Dunvant Road, Killay	<u>Swansea Partnership</u> Coal Authority	18 MONTHS	Road Closed ROAD CLOSED - FOLLOW DIVERIONS 
U/C	Gors Avenue, Townhill	<u>Swansea Council Telenatics</u> Access a Chamber	13/01/2025 1 Day	Lane Closure DELAYS POSSIBLE DURING PEAK HOURS 
U/C	Hendy Road, Penclawdd	<u>Welsh Water - Dwr Cymru</u> Mains Repair	14/01/2025 2 Days	Road Closed ROAD CLOSED - FOLLOW DIVERIONS 
U/C	Heol Dyfan, Morriston	<u>Welsh Water - Dwr Cymru</u> Renew Fire Hydrant	12/01/2025 1 Day	Multi Phase Traffic Signals DELAYS POSSIBLE 
U/C	Heol Y Gors, Townhill	<u>Swansea Council Highway Maintenance</u> C/way Works	ONGOING	Two Way Traffic Signals DELAYS POSSIBLE DURING PEAK HOURS 
U/C	High Street, Clydach	<u>Welsh Water - Dwr Cymru</u> Renew Box Defect	12/01/2025 1 Day	Multi Phase Traffic Signals DELAYS POSSIBLE 
U/C	Hospital Road, Garngoch	<u>Swansea Council Planned Maintenance</u> Resurfacing Works	15/01/2025 1 Night	Road Closed ROAD CLOSED - FOLLOW DIVERIONS 

RoadNo/Rhif y Ffordd	Location/Lleoliad	Description/Disgrifiad	Likely Start/Duration /Dechran/Hyd Disgwyliedig	Remarks/Salwadau
U/C	Mansel Road, Bonymaen	<u>Welsh Water - Dwr Cymru</u> Install Sluice Valve	14/01/2025 3 Days	Multi Phase Traffic Signals DELAYS POSSIBLE DURING PEAK HOURS 
U/C	Mumbles Road, Mumbles	<u>British Telecom</u> Pole Replacement	17/01/2025 1 Day	Multi Phase Traffic Signals DELAYS POSSIBLE 
U/C	Mynydd Newydd Road, Penlan	<u>Swansea Partnership</u> Works to Lighting Columns	15/01/2025 1 Day	Two Way Traffic Signals DELAYS POSSIBLE 
U/C	Nantyffin Road, Jnct Fendrod Way, Llansamlet	<u>British Telecom</u> Cabling Works	12/01/2025 1 Day	Lane Closures DELAYS POSSIBLE 
U/C	New Well Lane, Newton Road, Newton	<u>Welsh Water - Dwr Cymru</u> Foul Sewer Works	13/01/2025 3 Nights	Road Closed ROAD CLOSED - FOLLOW DIVERSIONS 
U/C	Park Road, Ynystawe	<u>Welsh Water - Dwr Cymru</u> Install New Service Connection	08/01/2025 1 Week	Two Way Traffic Signals DELAYS POSSIBLE DURING PEAK HOURS 
U/C	Park Street, Rear of 277 - 278 Oxford Street, City Centre	<u>Private Developer</u> Construction Works	19/10/2023 18 Months	RESTRICTION OF PARKING DELAYS POSSIBLE 
U/C	Pennard Drive, Southgate	<u>Swansea Council Construction Section</u> C/way Works	ONGOING	Road Closed ROAD CLOSED - FOLLOW DIVERSIONS 
U/C	Pentregethin Road, Portmead	<u>Welsh Water - Dwr Cymru</u> Repair Sluice Valve	09/01/2025 5 Days	Multi Phase Traffic Signals DELAYS POSSIBLE DURING PEAK HOURS 

RoadNo/Rhif y Ffordd	Location/Lleoliad	Description/Disgrifiad	Likely Start/Duration /Dechran/Hyd Disgwyliedig	Remarks/Salwadau
U/C	Promenade Terrace, Mumbles	<u>Swansea Partnership</u> Coastal Protection Scheme	21/10/2024 20 Weeks	Road Closed ROAD CLOSED - FOLLOW DIVERSIONS 
U/C	Quarr Road, Clydach	<u>Welsh Water - Dwr Cymru</u> Renew Fire Hydrant	12/01/2025 1 Day	Multi Phase Traffic Signals DELAYS POSSIBLE 
U/C	Sandy Lane, Pennard	<u>Swansea Council Planned Maintenance</u> C/way Resurfacing	17/01/2025 5 Days	Road Closed ROAD CLOSED - FOLLOW DIVERSIONS 
U/C	Seafeld, Reynoldston	<u>Welsh Water - Dwr Cymru</u> Renew Hydrant	08/01/2025 6 Days	Multi Phase Traffic Signals DELAYS POSSIBLE DURING PEAK HOURS 
U/C	Sketty Park Drive	<u>Swansea Council Planned Maintenance</u> Resurfacing Works	12/01/2025 2 Sundays	Stop & Go DELAYS POSSIBLE 
U/C	Valley Way, Llansamlet	<u>Swansea Council Planned Maintenance</u> Resurfacing Works	16/01/2025 2 Nights	Road Closed ROAD CLOSED - FOLLOW DIVERSIONS 
U/C	Westbury Street, Uplands	<u>Welsh Water - Dwr Cymru</u> Foul Sewer Works	12/01/2025 2 Days	Road Closed ROAD CLOSED - FOLLOW DIVERSIONS 

Special Events/ Digwyddiadau Arbennig

The following special events are included as they may have significant effects on the highway network. Mae'r digwyddiadau arbennig canlynol wedi'u cynnwys oherwydd gallent effeithio'n sylweddol ar y rhwydwaith priffyrdd

□

PLEASE ASSUME ALL THE HIGHWAY WORKS STATED ARE PROGRAMMED FOR A 07:30AM START (UNLESS OTHERWISE NOTED)

**Stuart Davies, Head of Highways and Transportation Players
Industrial Estate, Clydach, Swansea, SA6 5BJ**

Highway control and Co-ordination Tel:Swansea (01792) 841675 Fax:
(01792) 841664.

Although we will attempt to keep information accurate this cannot be
guaranteed as works are constantly subject to change. New content will
be added as it is available.

**Stuart Davies, Pennaeth Priffyrdd a Chiudiant, Ystad
Ddiwydiannol Players, Clydach, Abertawe SA6 5BJ**

Rheoli a Chydlynu Priffyrdd Ffôn: Abertawe (01792) 841675 Ffacs:
(01792) 841664.

Er y byddwn yn ceisio yn cadw'r wybodaeth yn gywir, ni ellir gwarantu
hyn oherwydd gall y gwaith newid yn gyson. Ychwanegir cynnwys
newydd fel y dydd ar gael.

