





























































Utility Works within Swansea Area

Utility Company	Street and Area	Location	Estimated Start	Estimated Finish	Severity
VIRGIN MEDIA	APPROACH ROAD, MANSELTON	Outside 1 THE CURRY CENTRE APPROACH ROAD MANSELTON SWANSEA	08/05/25	12/05/25	
BT	B4271 FROM JUNCTION WITH ACCES, LLANRHIDIAN	OPP ENTRANCE OF CAE FORGAN BARN B4271 From Jnc With Y2219 Cae Forgan To Jnc With Y2007 Little Cilibion Swanse SA3 1ED	08/05/25	08/05/25	  
BT	B4271 FROM JUNCTION WITH Y2219, LLANRHIDIAN	OPP ENTRANCE OF CAE FORGAN BARN B4271 From JNC With Y2219 Cae Forgan To JNC With Y2007 Little Cilibion Swanse SA3 1ED	08/05/25	08/05/25	  
National Grid Electricity Dist	BEACH ROAD, PENCLAWDD	o/s London House	09/05/25	09/05/25	  
BT	BEACONS VIEW ROAD, CLASE	19 BEACONS VIEW ROAD CLASE SWANSEA SA6 7HJ	05/05/25	06/05/25	
National Grid Electricity Dist	BIRCHGROVE ROAD, GLAIS	from junction of ynysymond rd to opposite 649	09/05/25	22/05/25	   
Wales & West Utilities	BROADMEAD CRESCENT, BISHOPSTON	O/S 12	06/05/25	07/05/25	
BT	BRONWYDD, BIRCHGROVE	40 BRONWYDD BIRCHGROVE SKEWEN SWANSEA SA7 9QJ	08/05/25	12/05/25	
VIRGIN MEDIA	BRYNMILL CRESCENT, BRYNMILL	outside 10 Brynmill crescent, Swansea	07/05/25	09/05/25	
DWR CYMRU WELSH WATER - NELSON DEPOT	BRYNYMOR ROAD, GOWERTON	(carriageway)OUTSIDE NUMBER 3 AND OUTSIDE NUMBER 7 BRYNYMOR ROAD, GOWERTON	09/05/25	09/05/25	
National Grid Electricity Dist	BRYNYMOR ROAD, GOWERTON	o/s 4 Clwyd Wen	08/05/25	08/05/25	  
DWR CYMRU WELSH WATER - CLYDACH DEPOT (C	BURROWS ROAD, SANDFIELDS	(carriageway)S/O 124 BURROWS ROAD SANDFIELDS SWANSEA	08/05/25	12/05/25	
DWR CYMRU WELSH WATER - NELSON DEPOT	BWRW ROAD, LOUGHOR	(carriageway)OPPOSITE 7 BWRW ROAD, LOUGHOR	09/05/25	09/05/25	
BT	CARNGLAS ROAD, SKETTY	O/S 73 TO 85 CARNGLAS ROAD	09/05/25	13/05/25	
BT	CHEMICAL ROAD, MORRISTON	SIDE OF 14 CHEMICAL ROAD	08/05/25	12/05/25	
BT	CLOS YR ORSAF, MORRISTON	OS 17 TO 21 CLOS YR ORSAF MORRISTON SWANSEA SA6 8BJ	07/05/25	09/05/25	
BT	CLYDACH ROAD, MORRISTON	OUTSIDE 291 TO OUTSIDE 329 CLYDACH ROAD	09/05/25	13/05/25	
VIRGIN MEDIA CAB AND PLANT	COURTLANDS WAY, RAVENHILL	Side of 1 Burgley Court	06/05/25	08/05/25	
VIRGIN MEDIA CAB AND PLANT	COURTLANDS WAY, RAVENHILL	Side of 25	07/05/25	09/05/25	
DWR CYMRU WELSH WATER - NELSON DEPOT	CULFOR ROAD, LOUGHOR	(carriageway)CULFOR ROAD- OPPOSITE THE BWRW ROAD JUNCTION, LOUGHOR	09/05/25	09/05/25	
DWR CYMRU WELSH WATER - NELSON DEPOT	CULFOR ROAD, LOUGHOR	(carriageway)SIDE OF 146 CULFOR ROAD. LOUGHOR	09/05/25	09/05/25	  
BT	CUNNINGHAM CLOSE, SKETTY	9 CUNNINGHAM CLOSESKETTY SWANSEA SA2 8LG	05/05/25	06/05/25	
BT	CWMDU INDUSTRIAL ESTATE, GENDROS	UNIT 17 CWMDU INDUSTRIAL ESTATE CARMARTHEN ROAD GENDROS SWANSEA SA5 8JF	04/05/25	04/05/25	



















Utility Works within Swansea Area
































Utility Company	Street and Area	Location	Estimated Start	Estimated Finish	Severity
DWR CYMRU WELSH WATER - CLYDACH DEPOT (C	DERWEN FAWR ROAD, SKETTY	(footway)151 DERWEN FAWR ROAD SKETTY SWANSEA	07/05/25	09/05/25	
VIRGIN MEDIA	DYFATTY STREET, WAUN WEN	O/S Unit 1 (Enterprise), Dyfatty Street, SA1 1QQ	04/05/25	04/05/25	  
BT	EASTLANDS PARK, BISHOPSTON	10 EASTLANDS PARK SWANSEA SA3 3DQ	06/05/25	08/05/25	
DWR CYMRU WELSH WATER - CLYDACH DEPOT (C	FAIRWOOD ROAD, DUNVANT	2 FAIRWOOD ROAD, DUNVANT, SWANSEA	06/05/25	07/05/25	
BT	FFORDD TALIESIN, KILLAY	33 FFORDD TALIESIN KILLAY SWANSEA SA2 7DF	05/05/25	06/05/25	
BT	FOXHOLE DRIVE, SOUTHGATE	30 FOXHOLE DRIVE	06/05/25	08/05/25	
DWR CYMRU WELSH WATER - CLYDACH DEPOT (C	GARROD AVENUE, DUNVANT	66 GARROD AVENUE, DUNVANT, SWANSEA	07/05/25	08/05/25	 
BT	GEIRIOL ROAD, TOWNHILL	OUTSIDE 99 GEIRIOL ROAD TOWNHILL SWANSEA RAVENHILL SA1 6QS	06/05/25	08/05/25	
VIRGIN MEDIA CAB AND PLANT	GELLI AUR, TREBOETH	Outside 98	07/05/25	09/05/25	
BT	GELLIGLAS ROAD, MORRISTON	16 GELLI GLAS ROAD MORRISTON SWANSEA SA6 7PS	07/05/25	09/05/25	
VIRGIN MEDIA CAB AND PLANT	GENDROS AVENUE EAST, GENDROS	Outside 30	09/05/25	13/05/25	
Wales & West Utilities	GLANMOR ROAD, UPLANDS	O/S 102	06/05/25	08/05/25	
Wales & West Utilities	GLEBE ROAD, LOUGHOR	O/S 117	06/05/25	09/05/25	
BT	GOMER GARDENS, TOWNHILL	JB 26, Gomer Gardens Mayhill Townhill, SA1 6QG	06/05/25	08/05/25	
DWR CYMRU WELSH WATER - CLYDACH DEPOT (C	GREENWAYS, WAUNARLWYDD	(carriageway)outside number 114 greenways , waunarlwydd, swansea	08/05/25	12/05/25	
BT	GWENT ROAD, TOWNHILL	JUF 4, Gwent Road Mayhill Townhill, SA1 6QF	06/05/25	08/05/25	
BT	GWERN EINON ROAD, SKETTY	OUTSIDE 57, GWERN EINON ROAD	07/05/25	09/05/25	
DWR CYMRU WELSH WATER - CLYDACH DEPOT (C	GWYNEDD AVENUE, TOWNHILL	102 GWYNEDD AVENUE, TOWNHILL, SWANSEA	07/05/25	08/05/25	
BT	GWYNEDD AVENUE, TOWNHILL	BT GENERIC POLE GWYNEDD AVENUE MAYHILL TOWNHILL SA1 6LJ	07/05/25	09/05/25	
BT	HAFAN Y DON, KILLAY	14 HAFAN Y DON KILLAY SWANSEA SA2 7NT	06/05/25	08/05/25	
VIRGIN MEDIA CAB AND PLANT	HAIG PLACE, GENDROS	Opposite 1 junction of Upper Kings Head Road	09/05/25	13/05/25	
VIRGIN MEDIA	HEOL DYWYLL, CLYDACH	Near 2 Hill View	07/05/25	08/05/25	   
BT	HEOL LAS, BIRCHGROVE	409 TO 423 HEOL-LAS, HEOL LAS	08/05/25	08/05/25	 
Wales & West Utilities	HEOL Y WAUN, PONTLLIW	O/S 21	08/05/25	09/05/25	

Utility Works within Swansea Area

Utility Company	Street and Area	Location	Estimated Start	Estimated Finish	Severity
Charlene Corkrey	HERBERT THOMAS WAY, BIRCHGROVE	FROM OUTSIDE 33 THROUGH TO OUTSIDE 55 ON HERNERT THOMAS WAY	07/05/25	09/05/25	
DWR CYMRU WELSH WATER - NELSON DEPOT	HIGH STREET, CITY CENTRE	(carriageway)HIGH STREET AT THE COLLEGE STREET JUNCTION	04/05/25	04/05/25	  
DWR CYMRU WELSH WATER - CLYDACH DEPOT (C	HIGHER LANE, LANGLAND	(footway)82 HIGHER LANE LANGLAND SWANSEA	08/05/25	12/05/25	
DWR CYMRU WELSH WATER - NELSON DEPOT	HIGHMEAD AVENUE, NEWTON	(carriageway)35 HIGHMEAD AVENUE, NEWTON	04/05/25	04/05/25	  
DWR CYMRU WELSH WATER - CLYDACH DEPOT (C	LANE FROM CASTLE STREET TO REA, CITY CENTRE	(footway)SHOP & PREMISES, 46, PRINCESS WAY, , SWANSEA	06/05/25	08/05/25	
Dwr Cymru/Welsh Water Street Works Team	LLANGYFELACH ROAD, TIRDEUNAW	(carriageway)Just north of No. 980 at the junction of the access road for the Welcome Inn & Chapel	07/05/25	19/05/25	  
BT	LON COED BRAN, COCKETT	O/s 4 - O/s 31	09/05/25	13/05/25	
BT	LON COED BRAN, COCKETT	O/S 31	09/05/25	13/05/25	
BT	LON ENFYS, LLANSAMLET	15 DYFFRYN AUR ROAD LLANSAMLET SWANSEA SA7 9UW	07/05/25	09/05/25	
BT	LON GWYNFRYN, SKETTY	O/S 1 - O/s 25	09/05/25	13/05/25	
BT	LON GWYNFRYN, SKETTY	O/S 18 TO 24 LON GWYNFRYN	09/05/25	13/05/25	
BT	LON GWYNFRYN, SKETTY	O/S 37 LON GWYNFRYN	09/05/25	13/05/25	
Wales & West Utilities	LUNDY DRIVE, WEST CROSS	O/S 37	06/05/25	09/05/25	
BT	MAES Y COED, MORRISTON	12 MAESYCOED MORRISTON SWANSEA SA6 6DS	08/05/25	12/05/25	
VIRGIN MEDIA CAB AND PLANT	MAES Y FELIN, RAVENHILL	Outside 37	08/05/25	12/05/25	
Wales & West Utilities	MAES Y GWERNEN ROAD, CWMRHYDYCEIRW	O/S 57	06/05/25	08/05/25	
DWR CYMRU WELSH WATER - CLYDACH DEPOT (C	MAES YR AWEL, LLANSAMLET	(footway)5 Maes Yr Awel Llansamlet Swansea	06/05/25	08/05/25	
VIRGIN MEDIA	MIRADOR CRESCENT, UPLANDS	Opposite 1	06/05/25	08/05/25	
Wales & West Utilities	MOORSIDE ROAD, WEST CROSS	O/S 54	06/05/25	09/05/25	
BT	NEATH ROAD, PLASMARL	OPPOSITE 378 TO OUTSIDE4 1156 NEATH ROAD	07/05/25	09/05/25	
BT	NEVILLS CLOSE, GOWERTON	6 NEVILLS CLOSE GOWERTON SWANSEA SA4 3BG	08/05/25	12/05/25	
DWR CYMRU WELSH WATER - NELSON DEPOT	NEWTON ROAD, NEWTON	(carriageway)MULTIPLE LOCATIONS ALONG NEWTON ROAD, NEWTON	04/05/25	04/05/25	  
BT	NEYLAND DRIVE, PENLAN	4 NEYLAND DRIVE PENLAN SWANSEA RAVENHILL SA5 7NE	07/05/25	09/05/25	
DWR CYMRU WELSH WATER - NELSON DEPOT	OXFORD STREET, CITY CENTRE	(carriageway)OXFORD STREET AT UNION STREET JUNCTION, CITY CENTRE	04/05/25	04/05/25	


Utility Works within Swansea Area

Utility Company	Street and Area	Location	Estimated Start	Estimated Finish	Severity
BT	OYSTERMOUTH ROAD, CITY CENTRE	Oystermouth Rd from PrincessáWayájnc to ArgyleáStreet	05/05/25	06/05/25	
BT	PARC WERN ROAD, SKETTY	O/S 2A TO 6 PARC WERN ROAD	09/05/25	13/05/25	
BT	PENLAN ROAD, LOUGHOR	OUTSIDE 7 PENLAN ROAD LOUGHOR SWANSEA SA4 6QG	06/05/25	08/05/25	
BT	PENNARD DRIVE, SOUTHGATE	OUTSIDE 52-56 PENNARD DRIVE	06/05/25	08/05/25	
BT	PENNARD DRIVE, SOUTHGATE	OUTSIDE 105 PENNARD DRIVE	06/05/25	08/05/25	
BT	PENNARD DRIVE, SOUTHGATE	OUTSIDE 109 PENNARD DRIVE	06/05/25	08/05/25	
BT	PENNARD DRIVE, SOUTHGATE	OUTSIDE 53 - 65 PENNARD DRIVE	06/05/25	08/05/25	
BT	PENNARD DRIVE, SOUTHGATE	OUTSIDE 75-79 PENNARD DRIVE	06/05/25	08/05/25	
BT	PENNARD DRIVE, SOUTHGATE	OUTSIDE 48 PENNARD DRIVE	06/05/25	08/05/25	
BT	PENNARD DRIVE, SOUTHGATE	72/74 PENNARD DRIVE	06/05/25	08/05/25	
BT	PENNARD DRIVE, SOUTHGATE	54 PENNARD DRIVE	06/05/25	08/05/25	
DWR CYMRU WELSH WATER - NELSON DEPOT	PONT Y COB ROAD, GOWERTON	(carriageway)PONT-Y-COB ROAD, GOWERTON SIDE OF 2 LON Y COB AND OUTSIDE 3 PONT-Y-COB ROAD	09/05/25	09/05/25	
DWR CYMRU WELSH WATER - CLYDACH DEPOT (C	PRINCE OF WALES ROAD, WAUN WEN	(carriageway)156 PRINCE OF WALES ROAD WAUN WEN	08/05/25	12/05/25	
DWR CYMRU WELSH WATER - CLYDACH DEPOT (C	RHYD Y FENNI, CROFTY	(footway, carriageway)18 RHYD Y FENNI CROFTY SWANSEA	07/05/25	09/05/25	
BT	RICHMOND ROAD, LOUGHOR	41 RICHMOND ROAD LOUGHOR SWANSEA SA4 6QQ	06/05/25	08/05/25	
DWR CYMRU WELSH WATER - CLYDACH DEPOT (C	RUTLAND STREET, CITY CENTRE	O/S THE MULTISTOREY CARPARK, RUTLAND STREET, CITY CENTRE, SWANSEA	07/05/25	09/05/25	
BT	SALEM ROAD, PLASMARL	ADJACENT OF 56 TO 70 SALEM ROAD	08/05/25	12/05/25	
National Grid Electricity Dist	SILOH ROAD, LANDORE	from 85 to -86	06/05/25	13/05/25	
DWR CYMRU WELSH WATER - CLYDACH DEPOT (C	SKINNER STREET, WAUN WEN	4 Skinner Street Waun Wen Swansea	07/05/25	09/05/25	
DWR CYMRU WELSH WATER - NELSON DEPOT	SLADE ROAD, NEWTON	(carriageway)OPPOSITE 8 SLADE ROAD, NEWTON	04/05/25	04/05/25	
BT	STRAND, CITY CENTRE	Strand outside Telephone exchange BT	05/05/25	06/05/25	
DWR CYMRU WELSH WATER - NELSON DEPOT	SWANSEA ROAD, PONTLLIW	(carriageway)MULTIPLE LOCATIONS ALONG SWANSEA ROAD, PONTLLIW: OPP THE BUCK INN OPP 47 OUTSIDE 19	09/05/25	09/05/25	

Utility Company	Street and Area	Location	Estimated Start	Estimated Finish	Severity
National Grid Electricity Dist	SWANSEA ROAD, PONTLLIW	from o/s Buck Inn to o/s 70	05/05/25	14/05/25	
DWR CYMRU WELSH WATER - NELSON DEPOT	SWAY ROAD, MORRISTON	(carriageway)OPPOSITE CWMTAWE DOCTORS SURGERY, SWAY ROAD, MORRISTON	04/05/25	04/05/25	  
DWR CYMRU WELSH WATER - NELSON DEPOT	SWAY ROAD, MORRISTON	(carriageway)NEAR 19 SWAY ROAD	04/05/25	04/05/25	  
BT	THE PROMENADE, PENCLAWDD	S/O 70 The Promenade Abertawe SA4 3RJ	06/05/25	06/05/25	  
Wales & West Utilities	TITANIUM ROAD, WAUNARLWYDD	O/S GAS GOVERNOR COMPOUND - I/S GAS GOVERNOR COMPOUND	05/05/25	31/03/27	
DWR CYMRU WELSH WATER - CLYDACH DEPOT (C	TRALLWN ROAD, LLANSAMLET	OPP LIDL TRALLWN ROAD, LLANSAMLET , SWANSEA	07/05/25	08/05/25	  
DWR CYMRU WELSH WATER - CLYDACH DEPOT (C	TREWYDDFA ROAD, MORRISTON	(footway)317 Trewyddfa Road Morriston Swansea	07/05/25	09/05/25	
BT	TREWYDDFA ROAD, MORRISTON	SIDE OF 70 SALEM ROAD TO ADJACENT OF 88 TREWYDDFA ROAD ON TREWYDDFA ROAD	08/05/25	12/05/25	
DWR CYMRU WELSH WATER - NELSON DEPOT	TRINITY STREET, GORSEINON	(carriageway)TRINITY STREET- OPPOSITE JUNCTION NEAR 56-59, GORSEINON	09/05/25	09/05/25	
BT	VICTORIA ROAD, CITY CENTRE	Victoria Rd from Wind Street jnc to PrincessáWayájnc	05/05/25	06/05/25	   
BT	VIVIAN ROAD, SKETTY	137 VIVIAN ROAD	07/05/25	09/05/25	
DWR CYMRU WELSH WATER - NELSON DEPOT	WAUN ROAD, LOUGHOR	(carriageway)WAUN ROAD- UNDER A484 BRIDGE, LOUGHOR	09/05/25	09/05/25	  
Wales & West Utilities	WESTWINDS, LANGLAND	O/S 4	06/05/25	09/05/25	
Netomnia	Y LLANERCH, PONTLLIW	From outside number 26 through to outside number 79	07/05/25	09/05/25	
National Grid Electricity Dist	YNYS Y MOND ROAD, GLAIS	from junction of bridge st to junction of birchgrove rd	09/05/25	22/05/25	   

Key :

Low Impact



High Impact

