





















































Utility Works within Swansea Area

Utility Company	Street and Area	Location	Estimated Start	Estimated Finish	Severity
BT	A4118 FROM JUNCTION WITH ACCES, PARKMILL	A4118 FROM JUNCTION WITH ACCESS ROAD TO REDDENHILL TO JUNCTION WITH KITTLE HILL LANE, PARKMILL, SWANSEA	18/11/24	22/11/24	
Wales & West Utilities	ACCESS ROAD FROM CECIL ROAD TO, GOWERTON	JUNCTION OF CECIL ROAD	18/11/24	31/03/26	
BT	ADMIRALS WALK, SKETTY	18 Admirals Walk, Sketty, SA2 8LQ, Wales, United Kingdom	18/11/24	20/11/24	
DWR CYMRU WELSH WATER - CLYDACH DEPOT (C	ALEXANDRA ROAD, CITY CENTRE	Oldway Centre, , ALEXANDRA RD, , SWANSEA,	19/11/24	21/11/24	
BT	ANEURIN CLOSE, SKETTY	OUTSIDE 5 ANEURIN CLOSE SKETTY SWANSEA SA2 8NR	21/11/24	25/11/24	
SARAH PLUMMER	BEAUFORT DRIVE, KITTLE	o/s substation adjacent to house no. 2	18/11/24	22/11/24	
DWR CYMRU WELSH WATER - CLYDACH DEPOT (C	BOROUGH ROAD, LOUGHOR	73 BOROUGH ROAD , LOUGHOR , SWANSEA	21/11/24	22/11/24	
DWR CYMRU WELSH WATER - CLYDACH DEPOT (C	BOROUGH ROAD, LOUGHOR	101 BOROUGH ROAD, LOUGHOR, SWANSEA	18/11/24	19/11/24	
DWR CYMRU WELSH WATER - CLYDACH DEPOT (C	BOROUGH ROAD, LOUGHOR	10 BOROUGH ROAD, LOUGHOR, SWANSEA	21/11/24	22/11/24	
BT	BRONWYDD, BIRCHGROVE	28 BRONWYDD BIRCHGROVE SWANSEA, SA7 9QJ	18/11/24	20/11/24	
VIRGIN MEDIA	BRYNYMOR ROAD, BRYNMILL	O/S 74-76	20/11/24	22/11/24	
DWR CYMRU WELSH WATER - CLYDACH DEPOT (C	CARLTON TERRACE, MOUNT PLEASANT	8 CARLTON TERRACE, MOUNT PLEASANT, SWANSEA	22/11/24	26/11/24	
National Grid Electricity Dist	CARMARTHEN ROAD, FFORESTFACH	adj to the entrance of Marquis Arms Car Park to entrance of new site	17/11/24	01/12/24	
Wales & West Utilities	CARMEL ROAD, WINCH WEN	O/S 78	21/11/24	22/11/24	
BT	CARREG ERW, BIRCHGROVE	16 CARREG ERW MORRISTON SWANSEA SA7 0HJ	20/11/24	22/11/24	
VIRGIN MEDIA	CASTLE STREET, CITY CENTRE	O/S 19-20	21/11/24	25/11/24	
DWR CYMRU WELSH WATER - CLYDACH DEPOT (C	CASWELL ROAD, CASWELL	No 40	18/11/24	27/11/24	
BT	CECIL ROAD, GOWERTON	30m away from the junction of Mansel Street, Cecil Road, Gowerton, Swansea, Wales, SA4 3BS	21/11/24	25/11/24	
Wales & West Utilities	CECIL ROAD, GOWERTON	S/O NO.10 TO O/S NO.131	18/11/24	31/03/26	
BT	CLASSIFIED SECTION- CO0119, FFORESTFACH	APPROXIMATELY 90M WEST OF ELECTRICITY DISTRIBUTION SITE, ENTRANCE TO PRIVATE GROUNDS, CLASSIFIED SECTION- CO0119	16/11/24	17/11/24	
Netomnia	CLASSIFIED SECTION- PD0026, PORTMEAD	From outside number17 through to joutside number 8	19/11/24	21/11/24	
DWR CYMRU WELSH WATER - CLYDACH DEPOT (C	CLOS TYGWYN, CLYDACH	3, CLOS TY GWYN TY GWYN RD, CLYDACH, SWANSEA,	20/11/24	22/11/24	
DWR CYMRU WELSH WATER - CLYDACH DEPOT (C	CLYNE DRIVE, BLACKPILL	6 CLYNE DRIVE, BLAKCPILL, SWANSEA	18/11/24	19/11/24	
BT	COLTSHILL DRIVE, NEWTON	COLTSHILL DRIVE....OUTSIDE UNDER COLTSHILL	20/11/24	20/11/24	














Utility Works within Swansea Area

Utility Company	Street and Area	Location	Estimated Start	Estimated Finish	Severity
DWR CYMRU WELSH WATER - NELSON DEPOT	CWM LEVEL ROAD, PLASMARL	CWM LEVEL ROAD- BETWEEN 85 AND NW OF 81, PLASMARL, SWANSEA	16/11/24	16/11/24	
BT	DERLWYN, DUNVANT	OUTSIDE 237 DERLWYN	20/11/24	22/11/24	
Wales & West Utilities	DULAIS ROAD, PONTARDDULAI	O/S 24	22/11/24	27/11/24	
BT	DUNVANT ROAD, KILLAY	OUTSIDE 152 DUNVANT ROAD	20/11/24	22/11/24	
BT	FFORDD Y MYNYDD, BIRCHGROVE	23 FFORDD Y MYNYDD BIRCHGROVE SWANSEA SA7 9QG	20/11/24	22/11/24	
BT	FOXHOLE DRIVE, SOUTHGATE	OUTSIDE 1 TO 16, AND OUTSIDE 30 FOXHOLE DRIVE	18/11/24	29/11/24	
BT	GER Y FFRWD, LLANSAMLET	26 Ger-y Ffrwd,, Wales, United Kingdom, SA7 9XW	21/11/24	25/11/24	
BT	GLANYRAFON ROAD, PONTARDDULAI	13 GLANYRAFON ROAD PONTARDDULAI SWANSEA SA4 8LT	18/11/24	20/11/24	
Netomnia	GLEN ROAD, WEST CROSS	From outside 120 through to outside number 130	16/11/24	20/11/24	
National Grid Electricity Dist	GLYNCOLLEN CRESCENT, YNYSFORGAN	from 24 to 26	18/11/24	22/11/24	
DWR CYMRU WELSH WATER - CLYDACH DEPOT (C)	GREEN CLOSE, MAYALS	37 GREEN CLOSE, MAYALS, SWANSEA	18/11/24	19/11/24	
BT	GWELFOR, DUNVANT	OUTSIDE 41 GWELFOR	20/11/24	22/11/24	
BT	HEATHFIELD, GORSEINON	5 HEATHFIELD SWANSEA SA4 6BE	19/11/24	21/11/24	
BT	HENDREFOILAN AVENUE, SKETTY	SIDE OF 8 HENDREFOILAN DRIVE TO OUTSIDE 41 HENDREFOILAN DRIVE	18/11/24	20/11/24	
BT	HENDREFOILAN CLOSE, SKETTY	OUTSIDE 9 HENDREFOILAN CLOSE	18/11/24	20/11/24	
BT	HENDREFOILAN DRIVE, SKETTY	SIDE OF 32 HENDREFOILAN DRIVE TO OUTSIDE 30 HENDREFOILAN DRIVE	18/11/24	20/11/24	
BT	HENDREFOILAN ROAD, KILLAY	OUTSIDE 508 HENDRE-FOILAN ROAD	18/11/24	20/11/24	
BT	HEOL WILL GEORGE, WAUNARLWYDD	40 HEOL WILL GEORGE WAUNARLWYDD SWANSEA SA5 4RS	20/11/24	22/11/24	
Netomnia	HEOL Y CYW, BIRCHGROVE	From outside number 24 through to outside number 15	19/11/24	21/11/24	
DWR CYMRU WELSH WATER - CLYDACH DEPOT (C)	HEOL Y GORS, TOWNHILL	ADJ TO NO 89 HEOL Y GORS TOWNHILL SWANSEA	16/11/24	18/11/24	
BT	KEMYS WAY, SWANSEA ENTERPRISE PARK	APPROXIMATELY 50M FROM CYNON CLOSE, ON KEMYS WAY	20/11/24	22/11/24	
SARAH PLUMMER	KITTLE HILL LANE, KITTLE	from house no. 3 to pub carpark	18/11/24	22/11/24	
BT	LLWYN YR IAR, CWMRHYDYCEIRW	25 LLWYNYRIAR CWMRHYDYCEIRW SWANSEA SA6 6SZ	21/11/24	25/11/24	
BT	MAES TEG, PONTARDDULAI	15 MAES TEG PONTARDDULAI SWANSEA SA4 8PW	18/11/24	20/11/24	


Utility Works within Swansea Area

Utility Company	Street and Area	Location	Estimated Start	Estimated Finish	Severity
BT	MELCORN DRIVE, NEWTON	23 MELCORN DRIVE NEWTON SWANSEA SA3 4UN	20/11/24	22/11/24	
DWR CYMRU WELSH WATER - CLYDACH DEPOT (C)	MIDLAND ROAD, LLANSAMLET	2 MIDLAND ROAD, LLANSAMLET, SWANSEA	17/11/24	17/11/24	
VIRGIN MEDIA	MOUNT PLEASANT, MOUNT PLEASANT	O/S 67 to OPP 67	20/11/24	22/11/24	
DWR CYMRU WELSH WATER - CLYDACH DEPOT (C)	MYRTLE ROAD, GORSEINON	36 Myrtle road Garden village Swansea	18/11/24	20/11/24	
VIRGIN MEDIA	OXFORD STREET, CITY CENTRE	JCT Union Street	18/11/24	20/11/24	
DWR CYMRU WELSH WATER - CLYDACH DEPOT (C)	PANT LASAU ROAD, LLANGYFELACH	NANTYGORS COTTAGE PANTLASAU RD LLANGYFELACH SWANSEA West Glamorgan SA5 7PB	17/11/24	20/11/24	
Dwr Cymru/Welsh Water Street Works Team	PEN YR HEOL DRIVE, SKETTY	Nr junction	17/11/24	01/12/24	
BT	PENALLT, DUNVANT	OUTSIDE 15 TO JUNCTION OF GWELFOR, ON PENALLT	21/11/24	22/11/24	
BT	PENALLT, DUNVANT	ADJACENT OF 31 GWELFOR TO OUTSIDE 1 PENALLT	20/11/24	22/11/24	
Wales & West Utilities	PENIEL GREEN ROAD, LLANSAMLET	O/S 201	18/11/24	21/11/24	
BT	PENNARD DRIVE, SOUTHGATE	50 PENNARD DRIVE PENNARD PENNARD SA3 2DN	21/11/24	25/11/24	
DWR CYMRU WELSH WATER - CLYDACH DEPOT (C)	PENNARD DRIVE, SOUTHGATE	37 PENNARD DR SOUTHGATE SWANSEA Swansea SA3 2BL	20/11/24	22/11/24	
DWR CYMRU WELSH WATER - CLYDACH DEPOT (C)	PENTRE TREHARNE ROAD, LANDORE	25 PENTRE TREHARNE ROAD, LANDORE, SWANSEA	17/11/24	20/11/24	
DWR CYMRU WELSH WATER - CLYDACH DEPOT (C)	RAGLAN ROAD, SKETTY	SIDE OF 8 HARLECH CRESCENT, EXC ON RAGLAN ROAD, SKETTY, SWANSEA	20/11/24	21/11/24	
BT	RHYD Y DEFAID DRIVE, SKETTY	BETWEEN 114 - 44, 75 - 61, AND JUNCTION OF SAUNDERS WAY TO OUTSIDE 80, RHYD Y DEFAID DRIVE	16/11/24	18/11/24	
BT	RHYD Y DEFAID DRIVE, SKETTY	80 RHYD Y DEFAID DRIVE SKETTY SA2 8AN	19/11/24	21/11/24	
DWR CYMRU WELSH WATER - CLYDACH DEPOT (C)	RUFUS LEWIS AVENUE, GORSEINON	24 RUFUS LEWIS AVENUE GORSEINON SWANSEA	18/11/24	19/11/24	
VIRGIN MEDIA	SALUBRIOUS PLACE, CITY CENTRE	JCT York Street	18/11/24	20/11/24	
BT	SAMLET ROAD, SWANSEA ENTERPRISE PARK	FROM NEAR HSS HIRE OS DYLAN THOMAS SAMLET ROAD SWANSEA SA7 9AQ	17/11/24	17/11/24	
BT	SANDY LANE, PARKMILL	SANDY LANE, PARKMILL, SWANSEA	18/11/24	22/11/24	
BT	SKETTY PARK DRIVE, SKETTY	5 SKETTY PARK DRIVE SKETTY SWANSEA SA2 8LN	19/11/24	21/11/24	
BT	SKETTY PARK DRIVE, SKETTY	73 SKETTY PARK DRIVE SKETTY SWANSEA SKETTY SA2 8NG	19/11/24	21/11/24	
DWR CYMRU WELSH WATER - CLYDACH DEPOT (C)	SKETTY ROAD, SKETTY	junction of Glamor Park Road	21/11/24	21/11/24	

Utility Works within Swansea Area

Utility Company	Street and Area	Location	Estimated Start	Estimated Finish	Severity
DWR CYMRU WELSH WATER - CLYDACH DEPOT (C	SKETTY ROAD, UPLANDS	CARRIAGEWAY - JCT OF HAWTHORNE AVENUE	21/11/24	21/11/24	
DWR CYMRU WELSH WATER - CLYDACH DEPOT (C	SWANSEA ROAD, GORSEINON	OUTSIDE NUMBER 11, SWANSEA ROAD, GORSEINON, SWANSEA, SWANSEA	18/11/24	22/11/24	
BT	SYCAMORE CLOSE, SKETTY	OUTSIDE 1 SYCAMORE CLOSE TO OUTSIDE 3 SYCAMORE CLOSE	18/11/24	19/11/24	
BT	THE BEECHES CLOSE, SKETTY	OUTSIDE 4 THE BEECHES CLOSE TO OUTSIDE 2 THE BEECHES CLOSE	18/11/24	20/11/24	
National Grid Electricity Dist	THE DELL, PONTLLIW	from outside 6-1	18/11/24	29/11/24	
BT	THE PARK, SKETTY	SIDE OF 7 HENDREFOILAN AVENUE TO ADJACEDNT TO 4 THE PARK	18/11/24	20/11/24	
VIRGIN MEDIA	TRAWLER ROAD, MARITIME QUARTER	S/O Medridian Towe	19/11/24	21/11/24	
DWR CYMRU WELSH WATER - CLYDACH DEPOT (C	TREWYDDFA ROAD, MORRISTON	O/S NO 191 TREWYDDFA ROAD MORRISTON SWANSEA	20/11/24	22/11/24	
VIRGIN MEDIA	UNION STREET, CITY CENTRE	S/O 14-16 Oxford Street	18/11/24	20/11/24	
BT	WELLFIELD, DUNVANT	ADJACENT 31 GWELFOR TO OUTSIDE 9 WELLFIELD	20/11/24	22/11/24	
National Grid Electricity Dist	WESTPORT AVENUE, MAYALS	O/S Ridgewood Park Electrical Substation	18/11/24	21/11/24	
BT	WILLOWBROOK GARDENS, MAYALS	7 WILLOWBROOK GARDENS MAYALS SWANSEA SA3 5EB	20/11/24	22/11/24	
VIRGIN MEDIA	YORK STREET, CITY CENTRE	JCT Salubrius Place	18/11/24	20/11/24	

Key :

Low Impact 

High Impact 