







































# Utility Works within Swansea Area

Utility Company	Street and Area	Location	Estimated Start	Estimated Finish	Severity
BT	ADMIRALS WALK, SKETTY	6 ADMIRALS WALK SKETTY SWANSEA SA2 8LQ	04/02/25	06/02/25	
Wales & West Utilities	ANDERSON LANE, SOUTHGATE	O/S 7	04/02/25	07/02/25	
DWR CYMRU WELSH WATER - CLYDACH DEPOT (C)	ASHBURNHAM DRIVE, MAYALS	17, ASHBURNHAM DR, MAYALS, SWANSEA	04/02/25	06/02/25	
National Grid Electricity Dist	BAY TREE AVENUE, SKETTY	O/43 -45 to the side of 46-50	06/02/25	14/02/25	
BT	BEAUFORT GARDENS, KITTLE	Outside 34-36	05/02/25	06/02/25	
BT	BEAUFORT GARDENS, KITTLE	OUTSIDE 5 - 7	04/02/25	06/02/25	
BT	BIRCHGROVE ROAD, BIRCHGROVE	OUTSIDE 239 - 251 BIRCHGROVE ROAD	02/02/25	02/02/25	
DWR CYMRU WELSH WATER - CLYDACH DEPOT (C)	BIRCHGROVE ROAD, BIRCHGROVE	APPROX 95M FROM LANE LEADING TO NEW DRUMMAU HOUSE, BIRCHGROVE ROAD, SWANSEA	03/02/25	05/02/25	  
Wales & West Utilities	BIRCHGROVE ROAD, BIRCHGROVE	O/S 164	02/02/25	03/02/25	
Nicola Prestidge	BOROUGH ROAD, LOUGHOR	A4020/Corporation Road, Loughor, Swansea	04/02/25	04/02/25	   
BT	BROAD HAVEN CLOSE, PENLAN	5 Broad Haven Close, Penlan, Swansea, SA5 7NF	05/02/25	07/02/25	
BT	BRYN HEDYDD, LLANGYFELACH	5 Bryn Hedydd, Clase, Mynyddbach, Swansea, Wales, SA6 8BS	04/02/25	06/02/25	
BT	BRYNMEAD CLOSE, SKETTY	45 - 49	07/02/25	11/02/25	
Wales & West Utilities	BRYNYMOR ROAD, GOWERTON	O/S 82	02/02/25	03/02/25	
BT	CASTLE ACRE, MUMBLES	87 CASTLE ACRE MUMBLES SWANSEA SA3 5TH	04/02/25	06/02/25	
DWR CYMRU WELSH WATER - CLYDACH DEPOT (C)	CASWELL ROAD, CASWELL	O/S THE BEACH SHACK, CASWELL ROAD, CASWELL, SWANSEA	05/02/25	06/02/25	  
Wales & West Utilities	CECIL ROAD, GOWERTON	O/S 7	02/02/25	03/02/25	
DWR CYMRU WELSH WATER - CLYDACH DEPOT (C)	CLYNDU STREET, MORRISTON	5 PARC-Y-DUC, , PARC Y DUC TER, EXC ON CLYNDU STREET MORRISTON, SWANSEA,	03/02/25	05/02/25	
VIRGIN MEDIA	COCKETT ROAD, COCKETT	o/s 174 Cockett Road,	05/02/25	18/02/25	
BT	CONWAY ROAD, PENLAN	Conway Road Penlan SA5 7AU	03/02/25	05/02/25	
Nicola Prestidge	CORPORATION ROAD, LOUGHOR	A4020/Corporation Road, Loughor, Swansea	04/02/25	04/02/25	   
VIRGIN MEDIA	COURTNEY STREET, MANSELTON	o/s 111 Courtney Street / Jnc Courtney Street & Phillip Street	03/02/25	14/02/25	
Netomnia	CRADOCK STREET, CITY CENTRE	from the junction of Kingsway through to the junction of Northampston Lane	03/02/25	05/02/25	
DWR CYMRU WELSH WATER - NELSON DEPOT	DAVID STREET, CWMBWRLA	3no manholes along David Street, Cwmbwrla	02/02/25	02/02/25	  





















# Utility Works within Swansea Area

Utility Company	Street and Area	Location	Estimated Start	Estimated Finish	Severity
Wales & West Utilities	DYFFRYN ROAD, GORSEINON	JUNC WEST STREET - ADJ 44 WEST STREET	03/02/25	14/02/25	
Wales & West Utilities	EIGEN CRESCENT, MAYHILL	O/S 41	04/02/25	06/02/25	
BT	ELM CRESCENT, PENLLERGAER	33 ELM CRESCENT PENLLERGAER SWANSEA GORSEINON SA4 9ZS	05/02/25	07/02/25	
Netomnia	FFORDD ABIAH, CLYDACH	From outside number 15 through to outside number 1	05/02/25	07/02/25	
DWR CYMRU WELSH WATER - CLYDACH DEPOT (C)	FREEMAN STREET, BRYNHYFRYD	37, FREEMAN ST, BRYNHYFRYD, SWANSEA	04/02/25	06/02/25	
BT	GABALFA ROAD, SKETTY	80 TO 92 GABALFA ROAD	07/02/25	11/02/25	
BT	GABALFA ROAD, SKETTY	44 GABALFA ROAD SKETTY SA2 8LY	02/02/25	02/02/25	
DWR CYMRU WELSH WATER - CLYDACH DEPOT (C)	GENDROS AVENUE EAST, GENDROS	91, GENDROS AVE EAST, GENDROS, SWANSEA,	04/02/25	06/02/25	
DWR CYMRU WELSH WATER - NELSON DEPOT	GORS AVENUE, TOWNHILL	Close to verge near Heol-y- Gors Junction	02/02/25	02/02/25	
DWR CYMRU WELSH WATER - CLYDACH DEPOT (C)	GORSEINON ROAD, PENLLERGAER	BROOK GLADE, GORSEINON ROAD, PENLLERGAER, SWANSEA	05/02/25	06/02/25	
National Grid Electricity Dist	GORWYDD ROAD, GOWERTON	outside no 114	06/02/25	14/02/25	
DWR CYMRU WELSH WATER - CLYDACH DEPOT (C)	GOWER ROAD, UPPER KILLAY	704 GOWER ROAD, UPPER KILLAY, SWANSEA, SWANSEA	03/02/25	04/02/25	
DWR CYMRU WELSH WATER - CLYDACH DEPOT (C)	GOWER ROAD, KILLAY	473, GOWER RD, KILLAY, SWANSEA	04/02/25	06/02/25	
BT	GWALIA CRESCENT, GORSEINON	3, Gwalia Close, Swansea, SA4 4DY	04/02/25	06/02/25	
DWR CYMRU WELSH WATER - NELSON DEPOT	GWENT GARDENS, TOWNHILL	Gwent Gardens, outside number 15	02/02/25	02/02/25	
BT	GWERN EINON ROAD, SKETTY	33-39 GWERN EINON ROAD	07/02/25	11/02/25	
DWR CYMRU WELSH WATER - CLYDACH DEPOT (C)	HEOL CAE RHOSYN, BIRCHGROVE	7, HEOL CAE RHOSYN, BIRCHGROVE, SWANSEA,	03/02/25	05/02/25	
BT	HEOL GWILI, GORSEINON	Outside 5 HEOL GWILI	04/02/25	04/02/25	
BT	HEOL WILL GEORGE, WAUNARLWYDD	10, Heol Will George, Waunarlwydd, Swansea, Gowerton SA5 4RS	03/02/25	05/02/25	
Wales & West Utilities	JONES TERRACE, MOUNT PLEASANT	O/S 16	04/02/25	07/02/25	
Wales & West Utilities	LLANGYFELACH ROAD, PENLLERGAER	O/S NEW PLOT	02/02/25	03/02/25	
BT	LLWYN MAWR CLOSE, SKETTY	64 - 72 LLWYN MAWR CLOSE	07/02/25	11/02/25	
BT	LLWYN MAWR CLOSE, SKETTY	57 LLWYN MAWR CLOSE SKETTY SWANSEA SA2 9HD	04/02/25	06/02/25	
BT	LLYS LE BREOS, MAYALS	11 LLYS LE BREOS MAYALS SWANSEA SA3 5DL	03/02/25	05/02/25	

# Utility Works within Swansea Area

Utility Company	Street and Area	Location	Estimated Start	Estimated Finish	Severity
BT	LON COED PARC, COCKETT	O/s 4 LON COED PARK	07/02/25	11/02/25	
DWR CYMRU WELSH WATER - NELSON DEPOT	MANSELTON ROAD, MANSELTON	In junction with Walters Street - early works	02/02/25	02/02/25	
Felicity Morris	MAYALS ROAD, MAYALS	From footpath to Fernhill Close through to outside 1 Mayals Road	04/02/25	06/02/25	  
VIRGIN MEDIA	MIDDLE ROAD, CWMDU	Middle Rd S/O 20, SA5 8HQ	03/02/25	14/02/25	
VIRGIN MEDIA	MIDDLE ROAD, RAVENHILL	Side of 545 Middle Road,	05/02/25	18/02/25	
DWR CYMRU WELSH WATER - NELSON DEPOT	MIDDLE ROAD, GENDROS	Near Pen Llwyn March Road junction	02/02/25	02/02/25	  
VIRGIN MEDIA	MOUNT PLEASANT, MOUNT PLEASANT	O/S 67 to OPP 67	03/02/25	05/02/25	  
VIRGIN MEDIA	MYNYDD NEWYDD ROAD, PENLAN	Pentregethin Road JNC Mynydd Newydd Road,	07/02/25	20/02/25	
BT	NANTYFFIN ROAD, SWANSEA ENTERPRISE PARK	117M SOUTH OF 36 NANTYFFIN ROAD	02/02/25	02/02/25	   
VIRGIN MEDIA	NEATH ROAD, PLASMARL	OUTSIDE 1208 NEATH ROAD, PLASMARL SWANSEA	06/02/25	10/02/25	
BT	NEYLAND DRIVE, PENLAN	23 NEYLAND DRIVE RAVENHILL SWANSEA SA5 7NE	05/02/25	07/02/25	
Wales & West Utilities	NORTH HILL ROAD, MOUNT PLEASANT	O/S 84	02/02/25	03/02/25	
BT	PANTGLAS, GORSEINON	22 PANTGLAS GORSEINON SWANSEA SA4 6BJ	05/02/25	07/02/25	
BT	PANTYGWYDR ROAD, UPLANDS	O/s 30 Pantygydr Rd	07/02/25	11/02/25	
BT	PARC PENDERI, PENLLERGAER	59 PARC PENDERI PENLLERGAER SWANSEA SA4 9FE	06/02/25	10/02/25	
DWR CYMRU WELSH WATER - CLYDACH DEPOT (C)	PARRY ROAD, MORRISTON	7 PARRY ROAD, MORRISTON, SWANSEA	05/02/25	06/02/25	  
BT	PASTORAL WAY, SKETTY	69 PASTORAL WAY SKETTY SWANSEA SA2 9LZ	04/02/25	06/02/25	
DWR CYMRU WELSH WATER - CLYDACH DEPOT (C)	PENIEL GREEN ROAD, LLANSAMLET	85 Peniel green road Llansamlet Swansea	04/02/25	06/02/25	
BT	PENLAN ROAD, LOUGHOR	OUTSIDE 7 PENLAN ROAD LOUGHOR SWANSEA SA4 6QG	06/02/25	10/02/25	
BT	PENTLAND CLOSE, FFORESTFACH	JBF 4,Pentland Close Fforest-fach Cockett SA5 5BG	05/02/25	07/02/25	
BT	PENTRECHWYTH ROAD, PENTRECHWYTH	OPPOSITE 74, TO SIDE OF 80B PENTRECHWYTH ROAD	03/02/25	07/02/25	  
VIRGIN MEDIA	PENTREGETHIN ROAD, PORTMEAD	o/s 661 Pentregethin Road,	07/02/25	20/02/25	
National Grid Electricity Dist	PHOENIX WAY, GORSEINON	O/S S/S Phoenix Way Garngoch	03/02/25	08/02/25	
National Grid Electricity Dist	PLAYERS AVENUE, CLYDACH	outside of sub station Heol Valentine	03/02/25	10/02/25	

# Utility Works within Swansea Area

Utility Company	Street and Area	Location	Estimated Start	Estimated Finish	Severity
DWR CYMRU WELSH WATER - CLYDACH DEPOT (C	PRIORS WAY, DUNVANT	2, PRIORS WAY, DUNVANT, SWANSEA	04/02/25	06/02/25	
BT	RHYD Y DEFAID DRIVE, SKETTY	92 RHYD Y DEFAID DRIVE SKETTY SWANSEA SA2 8AN	05/02/25	07/02/25	
BT	RICHMOND ROAD, LOUGHOR	41 RICHMOND ROAD LOUGHOR SWANSEA SA4 6QQ	06/02/25	10/02/25	
DWR CYMRU WELSH WATER - CLYDACH DEPOT (C	SLATE STREET, MORRISTON	61, SLATE ST, MORRISTON, SWANSEA,	03/02/25	05/02/25	
Wales & West Utilities	ST HELENS ROAD, SANDFIELDS	O/S 37	02/02/25	05/02/25	
Wales & West Utilities	STRAND, CITY CENTRE	R/O TENPIN	02/02/25	02/02/25	
	STRAND, CITY CENTRE	BT Tower	03/02/25	03/02/25	
Claire Clements	SWANSEA ROAD, PONTLLIW	At Railway Bridge	07/02/25	08/02/25	
BT	THE BRYN, SKETTY	2 THE BRYN SKETTY SWANSEA SA2 8DD	05/02/25	07/02/25	
BT	THE DOWNS, REYNOLDSTON	THE FAIRWAYS REYNOLDSTON SWANSEA SA3 1AE	06/02/25	10/02/25	
Netomnia	THE KINGSWAY, CITY CENTRE	Outside 71 / 72 The Kingsway	03/02/25	05/02/25	
BT	TOWNHILL ROAD, COCKETT	O/s 16	07/02/25	11/02/25	
Wales & West Utilities	TOWNHILL ROAD, MAYHILL	O/S 340	03/02/25	06/02/25	
DWR CYMRU WELSH WATER - NELSON DEPOT	TOWNHILL ROAD, MAYHILL	In junction with Granogwen Road	02/02/25	02/02/25	
DWR CYMRU WELSH WATER - CLYDACH DEPOT (C	UNCLASSIFIED SECTION-Y31, BIRCHGROVE	18 UNCLASSIFIED SECTION-Y31, HEOL CAMLAN, BIRCHGROVE, SWANSEA	03/02/25	05/02/25	
DWR CYMRU WELSH WATER - NELSON DEPOT	UPPER GENDROS CRESCENT, GENDROS	Near Torrington Road Junction	02/02/25	02/02/25	
VIRGIN MEDIA	WAUNARLWYDD ROAD, COCKETT	opposite TWENTY TWELVE WAUNARLWYDD ROAD across the road to the property, Cockett Swansea	06/02/25	07/02/25	
BT	WEIG FACH LANE, FFORESTFACH	58 WEIG FACH LANE RAVENHILL COCKETT SA5 5AD	04/02/25	06/02/25	
BT	WEIG FACH LANE, FFORESTFACH	73 Weig Fach Lane Ravenhill Cockett, SA5 5AY	05/02/25	07/02/25	
Wales & West Utilities	WEST STREET, GORSEINON	O.S 37 WEST STREET - JUNC DUFFRYN ROAD	03/02/25	14/02/25	

**Key :**

Low Impact 

High Impact 