

































































































Utility Works within Swansea Area

Utility Company	Street and Area	Location	Estimated Start	Estimated Finish	Severity
BT	A4118 FROM JUNCTION WITH ACCES, PARKMILL	OUTSIDE THE OLD FORGE, A4118 FROM JUNCTION WITH ACCESS ROAD TO REDDENHILL TO JUNCTION WITH KITTLE HILL LANE	09/03/25	09/03/25	
National Grid Electricity Dist	ACCESS ROAD FROM PARK STREET T, CITY CENTRE	adj to S/S Pearl Assurance House	10/03/25	17/03/25	
VIRGIN MEDIA	ALEXANDRA ROAD, GORSEINON	Outside TABERNACLE, ALEXANDRA ROAD Swansea	12/03/25	14/03/25	
BT	BIRCH GROVE, WAUNARLWYDD	21 Birch Grove, Woodland Park, Gowerton SA5 4QW	13/03/25	17/03/25	
VIRGIN MEDIA	BIRCHGROVE ROAD, BIRCHGROVE	o/s 106 Birchgrove Road,	13/03/25	26/03/25	   
BT	BIRKDALE CLOSE, MAYALS	OUTSIDE 16, BIRKDALE CLOSE.	12/08/24	12/08/24	
BT	BROADMEAD, KILLAY	OUTSIDE 103 BROADMEAD	12/03/25	14/03/25	
BT	BROADWOOD, PENLLERGAER	4 BROADWOOD PENLLERGAER SWANSEA SA4 9DH	11/03/25	13/03/25	
BT	BRYN HEDYDD, LLANGYFELACH	21 BRYN HEDYDD LLANGYFELACH SWANSEA SA6 8BS	11/03/25	13/03/25	
VIRGIN MEDIA CAB AND PLANT	CAN YR EOS, MORRISTON	Rear of 26	09/03/25	09/03/25	
Wales & West Utilities	CARMARTHEN ROAD, WAUN WEN	O/S 28, 30 & 30A	11/03/25	14/03/25	   
VIRGIN MEDIA	CECIL ROAD, GORSEINON	o/s David Coe Garage Services, Market Lane, on Cecil Road	10/03/25	21/03/25	
VIRGIN MEDIA	CEDAR CRESCENT, WEST CROSS	Outside 21	10/03/25	12/03/25	
National Grid Electricity Dist	CEFN ROAD, BONYMAEN	O/S 174/176	14/03/25	19/03/25	
DWR CYMRU WELSH WATER - CLYDACH DEPOT (C	CHARLOTTE COURT, TOWNHILL	(footway)36, CHARLOTTE CT, TOWNHILL, SWANSEA,	10/03/25	12/03/25	
VIRGIN MEDIA	CHERRY GROVE, SKETTY	Outside 100	10/03/25	12/03/25	
BT	Clase Road, Morriston	175m from Roundabout over Neath Road	10/03/25	10/03/25	   
VIRGIN MEDIA	CLASEMONT ROAD, MORRISTON	Clasemont Road JNC Llwyn-Yr-Eos,	13/03/25	26/03/25	   
National Grid Electricity Dist	CLASSIFIED SECTION- C156 FR C1, THREE CROSSES	opp poundffald pub light head 3	12/03/25	12/03/25	   
VIRGIN MEDIA	CLASSIFIED SECTION- CA311, CITY CENTRE	o/s Multi Story Car Park, The Kingsway,	10/03/25	21/03/25	
BT	CLOS CADNO, CWMRHYDYCEIRW	18 CLOS CADNO CWMRHYDYCEIRW SWANSEA SA6 6TT	11/03/25	13/03/25	
BT	CLOS GLANLLIW, PONTLLIW	OUTSIDE 36 CLOS GLANLLIW	14/03/25	16/03/25	
BT	CLOS WAUN WEN, LLANGYFELACH	10 CLOS WAUN WEN LLANGYFELACH SWANSEA SA6 6EF	13/03/25	17/03/25	
Wales & West Utilities	COCKETT ROAD, COCKETT	J/C OF BROADWAY	09/03/25	09/03/25	


Utility Works within Swansea Area

Utility Company	Street and Area	Location	Estimated Start	Estimated Finish	Severity
BT	EASTLANDS PARK, BISHOPSTON	6 Eastlands Park, Swansea, SA3 3DG	10/03/25	12/03/25	
VIRGIN MEDIA	ELWY CRESCENT, COCKETT	Adj 11 junction of Gwynford	10/03/25	12/03/25	
BT	FFORDD CAE DUKE, GORSEINON	20 FFORDD CAE DUKE LOUGHOR SWANSEA SA4 6PA	10/03/25	12/03/25	
BT	FFORDD Y COEGLFINIR, GORSEINON	3 Ffordd-y-Coegylfinir, Gorseinon Swansea SA4 4YZ	10/03/25	12/03/25	
DWR CYMRU WELSH WATER - CLYDACH DEPOT (C	FRAMPTON ROAD, GORSEINON	S/O 1 FRAMPTON ROAD, GORSEINION, SWANSEA	09/03/25	09/03/25	
VIRGIN MEDIA	FRANCIS STREET, BRYNMILL	Outside Sup Hut Watersports and Coffee, Francis Street, Swansea	12/03/25	14/03/25	
BT	FURNACE WAY, WAUN WEN	27 - 37 Furnace Way, Cwmfelin, Castle, Swansea, Wales, SA1 2DY	11/03/25	13/03/25	
GForce Telecoms Ltd SD	GER Y NANT, BIRCHGROVE	O/S 29 GER Y NANT, BIRCHGROVE, SWANSEA SA7 0HD	11/03/25	13/03/25	
BT	GLYNRHOSYN, GORSEINON	32 GLYN RHOSYN GORSEINON GORSEINON SA4 6HX	12/03/25	14/03/25	
DWR CYMRU WELSH WATER - CLYDACH DEPOT (C	GORSEINON ROAD, GORSEINON	ADJ TO JUNC 47 RETAIL PARK, GORSEINON ROAD, GORSEINON, SWANSEA	11/03/25	12/03/25	
BT	GORSEINON ROAD, PENLLERGAER	OPPOSITE 58, OPPOSITE 50 GORSEINON ROAD	09/03/25	09/03/25	
BT	GORSEINON ROAD, PENLLERGAER	OPPOSITE 120 LLYS AEL Y BRYN GORSEINON ROAD SWANSEA SA4 9AH	12/03/25	14/03/25	
VIRGIN MEDIA	GORWYDD ROAD, GOWERTON	Bishwell Road JNC Gorwydd Road. s/o 1 Bishwell Road,	12/03/25	25/03/25	
BT	GOWER ROAD, UPPER KILLAY	OPPOSITE NUMBER 660, GOWER ROAD, SKETTY, SWANSEA, SA2 7PZ	13/11/24	15/11/24	
VIRGIN MEDIA	GOWER ROAD, KILLAY	o/s 324 Gower Road,	10/03/25	21/03/25	   
BT	HENDREMAWR CLOSE, SKETTY	23 HENDREMAWR CLOSE, SWANSEA SA2 9ND	12/03/25	14/03/25	
BT	HEOL Y BARNA, PONTARDDULAI	NEAR THE CROFT HEOL Y BARNA PONTARDDULAI SWANSEA SA4 9HG	11/03/25	11/03/25	   
National Grid Electricity Dist	HEOL Y CWMDU, FFORESTFACH	O/S S/S	10/03/25	16/03/25	
National Grid Electricity Dist	HEOL Y CWMDU, FFORESTFACH	o/s and opp s/s KWIKSAVE CWMDU	10/03/25	17/03/25	
Dwr Cymru/Welsh Water Street Works Team	HEOL Y GELLI, PENLLERGAER	At the junction of Heol Y Gelli and Mount Crescent	12/03/25	07/05/25	   
DWR CYMRU WELSH WATER - CLYDACH DEPOT (C	HEOL Y GORS, TOWNHILL	(footway)15, HEOL Y GORS, TOWNHILL, SWANSEA,	10/03/25	12/03/25	
DWR CYMRU WELSH WATER - CLYDACH DEPOT (C	HEOL Y MAES, PONTARDDULAI	6 HEOL Y MAES, PONTARDDULAI, SWANSEA	11/03/25	12/03/25	
National Grid Electricity Dist	HIGH STREET, CITY CENTRE	From at the side of and outside 225 to the corner of 26	11/03/25	23/03/25	  
BT	KILLAN ROAD, DUNVANT	OUTSIDE PENYBRYN TO OPPOSITE 17A KILLAN ROAD	11/03/25	13/03/25	  




Utility Works within Swansea Area

Utility Company	Street and Area	Location	Estimated Start	Estimated Finish	Severity
BT	KILLAN ROAD, DUNVANT	OPPOSITE 3A KILLAN ROAD	12/03/25	14/03/25	
National Grid Electricity Dist	KING STREET PEDESTRIANISED SEC, CITY CENTRE	From start of Kings Lane at the side 34 to Kings Street	11/03/25	23/03/25	
National Grid Electricity Dist	KINGS LANE, CITY CENTRE	S/O 224	11/03/25	23/03/25	
DWR CYMRU WELSH WATER - CLYDACH DEPOT (C)	LANDORE PARK AND RIDE ACCESS R, LANDORE	(carriageway)ENTRANCE TO LANDORE PARK AND RIDE, LANDORE PARK AND RIDE ACCESS ROAD, LANDORE	09/03/25	09/03/25	
DWR CYMRU WELSH WATER - CLYDACH DEPOT (C)	LLWYNDERW, GORSEINON	20 LLWYNDERW, GORSEINON, SWANSEA	11/03/25	12/03/25	
BT	LLWYNDERW, GORSEINON	17 LLWYNDERW SWANSEA GORSEINON SA4 6RJ	11/03/25	13/03/25	
DWR CYMRU WELSH WATER - CLYDACH DEPOT (C)	LLWYNON, CLYDACH	O/S 31 LLWYNON CLYDACH SWANSEA	11/03/25	12/03/25	
Wales & West Utilities	LLWYNON, CLYDACH	O/S 23	12/03/25	13/03/25	
BT	LLYS BALDWIN, GOWERTON	12 LLYS BALDWIN GOWERTON SWANSEA SA4 3DX	12/03/25	14/03/25	
DWR CYMRU WELSH WATER - CLYDACH DEPOT (C)	LON Y FELIN, GARNSWLLT	(footway)1, LON Y FELIN, GARNSWLLT, AMMANFORD, SWANSEA	10/03/25	12/03/25	
VIRGIN MEDIA	MANSEL ROAD, BONYMAEN	Opposite 270	10/03/25	12/03/25	
Dwr Cymru/Welsh Water Street Works Team	MOUNT CRESCENT, PENLLERGAER	At the junction of Mount Crescent and Heol Y Gelli	12/03/25	07/05/25	
BT	NEATH ROAD, LANDORE	OUTSIDE NUMBER 223, NEATH ROAD, SA1 2JG	13/11/24	15/11/24	
DWR CYMRU WELSH WATER - CLYDACH DEPOT (C)	NEWTON ROAD, NEWTON	(carriageway)CARRIAGEWAY - FRONTING 156 NEWTON ROAD	13/03/25	13/03/25	
VIRGIN MEDIA	NORTH ROAD, LOUGHOR	o/s 67 North Road,	12/03/25	25/03/25	
National Grid Electricity Dist	ORCHARD STREET, CITY CENTRE	Traffic lights either side of Pleasant Street	11/03/25	23/03/25	
BT	PALMYRA COURT, WEST CROSS	9 Palmyra Court, West Cross, SA3 5TJ	13/03/25	17/03/25	
DWR CYMRU WELSH WATER - CLYDACH DEPOT (C)	PANT LASAU ROAD, LLANGYFELACH	(footway)ADJ 1 NANTYGROES COTTAGES, PANT LASAU ROAD, LLANGYFELACH, SWANSEA	09/03/25	09/03/25	
VIRGIN MEDIA	PENIEL GREEN ROAD, LLANSAMLET	o/s 192 Peniel Green Road,	13/03/25	26/03/25	
BT	PENNARD DRIVE, SOUTHGATE	72 PENNARD DRIVE SOUTHGATE SWANSEA SA3 2DN	10/03/25	12/03/25	
DWR CYMRU WELSH WATER - CLYDACH DEPOT (C)	PENTREGETHIN ROAD, GENDROS	(carriageway)328	10/03/25	10/03/25	
DWR CYMRU WELSH WATER - CLYDACH DEPOT (C)	PENYBRYN ROAD, GORSEINON	14 PENYBRYN ROAD, GORSEINON, SWANSEA	11/03/25	12/03/25	
DWR CYMRU WELSH WATER (LLANTARNAM)	PHILLIP STREET, MANSELTON	(footway)outside no.44	11/03/25	13/03/25	
BT	PLAS CROESO, GORSEINON	9 PLAS CROESO GORSEINON SWANSEA SA4 6RL	11/03/25	13/03/25	

Utility Works within Swansea Area

Utility Company	Street and Area	Location	Estimated Start	Estimated Finish	Severity
National Grid Electricity Dist	PLEASANT STREET, CITY CENTRE	Opp EV chargers	11/03/25	23/03/25	
BT	PONTARDULAIS ROAD, CADLE	APPROXIMATELY 140M NORTH OF ENTRANCE TO RETAIL PARK, PONTARDULAIS ROAD	09/03/25	09/03/25	
National Grid Electricity Dist	ROAD FROM 178 CHESTNUT AVENUE, WEST CROSS	Opposite 1 Bettland to outside 25 Bettland	10/03/25	31/03/25	
National Grid Electricity Dist	ROAD FROM 178 CHESTNUT AVENUE, WEST CROSS	From outside the rear of 1 broad parks to adj to 14 Northeron West Cross	10/03/25	31/03/25	
BT	SAUNDERS WAY, SKETTY	147 Saunders Way, Sketty, Swansea SA2 8BJ	13/03/25	17/03/25	
VIRGIN MEDIA	SILOH ROAD, LANDORE	Side of 20 Byng Street, Swansea,	11/03/25	24/03/25	
BT	ST ANDREWS CLOSE, MAYALS	25 ST. ANDREWS CLOSE MAYALS SWANSEA SA3 5DX	12/03/25	14/03/25	
Wales & West Utilities	STRAND, CITY CENTRE	R/O TENPIN	09/03/25	09/03/25	
VIRGIN MEDIA	SWANSEA ROAD, PONTLLIW	C/W S/O 61 WOODFIELD STREET	14/03/25	18/03/25	
BT	SWANSEA ROAD, PONTLLIW	OPPOSITE NUMBER 53, SWANSEA ROAD, PONTLLIW, SWANSEA, SA4 9EE	10/03/25	12/03/25	
BT	SWANSEA ROAD, GORSEINON	OUTSIDE 66, SWANSEA ROAD	09/03/25	09/03/25	
VIRGIN MEDIA	SWANSEA ROAD, GORSEINON	Swansea Road, o/s Mardy Trading Estate	10/03/25	21/03/25	
BT	SWANSEA ROAD, WAUNARLWYDD	SWANSEA ROAD, SWANSEA, SA5 4SU	14/03/25	18/03/25	
Alivia Watkins	SWANSEA ROAD, PONTLLIW	At network rail structure	13/03/25	14/03/25	
Wales & West Utilities	TERRACE ROAD, MOUNT PLEASANT	1. O/S 70 - JUNC CONSTITUTION HILL. 2. O/S 28 - JUNC HARCOURT STREET	10/03/25	04/04/25	
National Grid Electricity Dist	UNCLASSIFIED SECTION-Y1607, THREE CROSSES	adj poundffald farm	12/03/25	12/03/25	
National Grid Electricity Dist	UNCLASSIFIED SECTION-Y1830, THREE CROSSES	o/s poundffald farm	12/03/25	12/03/25	
BT	VALLEY VIEW, SKETTY	JUNCTION OF BISHOPS GROVE TO OUTSIDE 5, VALLEY VIEW	13/03/25	17/03/25	
Wales & West Utilities	VIVIAN ROAD, SKETTY	O/S SWANSEA COLLEGE CARETAKERS HOUSE	14/03/25	18/03/25	
VIRGIN MEDIA	WAUN WEN ROAD, MAYHILL	Outside 95	11/03/25	13/03/25	
DWR CYMRU WELSH WATER - CLYDACH DEPOT (C	WILLIAM STREET, SANDFIELDS	44 WILLIAM STREET, SANDFIELDS, SWANSEA	08/03/25	08/03/25	
BT	WOODBURN DRIVE, WEST CROSS	1 WOODBURN DRIVE, WEST CROSS, SWANSEA SA3 5TZ	10/03/25	12/03/25	
Wales & West Utilities	WOODFIELD STREET, MORRISTON	O/S 92	14/03/25	18/03/25	
DWR CYMRU WELSH WATER - CLYDACH DEPOT (C	WOODFORD ROAD, BLAENYMAES	(footway)ADJ TO 2 WOODFORD ROAD BLAENYMAES SWANSEA	11/03/25	13/03/25	

Utility Works within Swansea Area

Utility Company	Street and Area	Location	Estimated Start	Estimated Finish	Severity
DWR CYMRU WELSH WATER - CLYDACH DEPOT (C)	WORCESTER ROAD, LANGLAND	(carriageway)S/O 1 WORCHESTER DRIVE, EVC ON WORCHESTER ROAD, LANGLAND, SWANSEA	09/03/25	09/03/25	
BT	YR ARAN, DUNVANT	SIDE OF 101 YR ARAN	12/03/25	14/03/25	
DWR CYMRU WELSH WATER (LLANTARNAM)	YSTRAD ROAD, FFORESTFACH	23 YSTARD ROAD , FFORESTFACH , SWANSEA ,SWANSEA	11/03/25	12/03/25	

Key :

Low Impact 

High Impact 