


























































































Utility Works within Swansea Area

Utility Company	Street and Area	Location	Estimated Start	Estimated Finish	Severity
VIRGIN MEDIA	ALEXANDRA ROAD, GORSEINON	OUTSIDE 12 ALEXANDRA ROAD, GORSEINON, SWANSEA	20/04/25	20/04/25	
DWR CYMRU WELSH WATER - CLYDACH DEPOT (C	BROOKFIELD CLOSE, GORSEINON	(footway)5, BROOKFIELD CL, GORSEINON, SWANSEA	22/04/25	24/04/25	
BT	BRYN ROAD, CLYDACH	JUNCTION OF BRYN ROAD AND LONE ROAD	23/04/25	24/04/25	
DWR CYMRU WELSH WATER - NELSON DEPOT	BRYNYMOR ROAD, GOWERTON	(carriageway)OUTSIDE NUMBER 3 AND OUTSIDE NUMBER 7 BRYNYMOR ROAD, GOWERTON	25/04/25	25/04/25	
DWR CYMRU WELSH WATER - NELSON DEPOT	BWRW ROAD, LOUGHOR	(carriageway)OPPOSITE 7 BWRW ROAD, LOUGHOR	25/04/25	25/04/25	
National Grid Electricity Dist	CAPEL ROAD, CLYDACH	O/S Capel Road Clydach Electrical Substation	22/04/25	30/04/25	
BT	CARNGLAS ROAD, SKETTY	O/S 73 TO 85 CARNGLAS ROAD	24/04/25	28/04/25	
BT	CEDRIC CLOSE, SKETTY	6 CEDRIC CLOSE SKETTY SWANSEA SA2 8NB	22/04/25	24/04/25	
BT	CHEMICAL ROAD, MORRISTON	SIDE OF 2 HEOL-Y-DERI TO OUTSIDE 172 CHEMICAL ROAD,	25/04/25	28/04/25	  
BT	CHEMICAL ROAD, MORRISTON	ADJACENT OF 172 CHEMICAL ROAD TO OUTSIDE 122 CHEMICAL ROAD	23/04/25	25/04/25	   
National Grid Electricity Dist	CHURCH STREET, GOWERTON	s/o Rechabite hall / opp St John's Church	22/04/25	22/04/25	
BT	CLASSIFIED SECTION- U0071 FR C, BRYNMILL	R/O 1 TO 5 PANTYGWYDR RD, CLASSIFIED SECTION - U0071 FR CLASSIFIED SECTION - U0072 TO BEECHWOOD ROAD	24/04/25	28/04/25	
BT	CLOS MORGAN OWEN, GOWERTON	21 CLOS MORGAN OWEN GOWERTON SWANSEA SA4 3EG	23/04/25	25/04/25	
DWR CYMRU WELSH WATER - NELSON DEPOT	CULFOR ROAD, LOUGHOR	(carriageway)CULFOR ROAD- OPPOSITE THE BWRW ROAD JUNCTION, LOUGHOR	25/04/25	25/04/25	
DWR CYMRU WELSH WATER - NELSON DEPOT	CULFOR ROAD, LOUGHOR	(carriageway)SIDE OF 146 CULFOR ROAD. LOUGHOR	25/04/25	25/04/25	  
Anna	CWMBATH ROAD, MORRISTON	at jct with Lan Street	21/04/25	04/05/25	  
DWR CYMRU WELSH WATER - CLYDACH DEPOT (C	DILLWYN ROAD, SKETTY	(carriageway)33 DILLWYN ROAD, SKETTY, SWANSEA	23/04/25	24/04/25	
BT	DINAS STREET, PLASMARL	OUTSIDE 106 DINAS STREET	22/04/25	24/04/25	
Wales & West Utilities	DRUSLYN ROAD, WEST CROSS	O/S 21	22/04/25	25/04/25	
BT	EASTLANDS PARK, BISHOPSTON	48 Eastlands Park, Bishopston Swansea SA3 3DG	22/04/25	24/04/25	
BT	EASTLANDS PARK, BISHOPSTON	1 EASTLANDS PARK BISHOPSTON SWANSEA SA3 3DG	21/04/25	21/04/25	
BT	EASTLANDS PARK, BISHOPSTON	71 EASTLANDS PARK BISHOPSTON SWANSEA SA3 3DG	23/04/25	25/04/25	
BT	EMLYN TERRACE, PLASMARL	SIDE OF 15 EMLYN TERRACE	24/04/25	28/04/25	

Utility Works within Swansea Area

Utility Company	Street and Area	Location	Estimated Start	Estimated Finish	Severity
BT	FOXHOLE DRIVE, SOUTHGATE	20 FOXHOLE DRIVE SOUTHGATE SWANSEA SA3 2BZ	22/04/25	24/04/25	
DWR CYMRU WELSH WATER - CLYDACH DEPOT (C	FRAMPTON ROAD, GORSEINON	(footway)S/O 1 FRAMPTON ROAD, GORSEINION, SWANSEA	22/04/25	24/04/25	
Wales & West Utilities	GORDON THOMAS CLOSE, WAUN WEN	O/S 17	25/04/25	28/04/25	
National Grid Electricity Dist	GORWYDD ROAD, GOWERTON	outside Gorwydd Lodge Gowerton substation	23/04/25	25/04/25	  
BT	GOWER ROAD, SKETTY	OUTSIDE JOHN FRANCIS ESTATES,GOWER ROADSWANSEA	11/06/23	13/06/23	
BT	GREAT HOUSE COURT, HORTON	1 GREAT HOUSE COURT GOWER SWANSEA SA3 1LW	22/04/25	24/04/25	
DWR CYMRU WELSH WATER - CLYDACH DEPOT (C	GWYNFOR ROAD, COCKETT	(footway)51, GWYNFOR RD, COCKETT, SWANSEA,	22/04/25	24/04/25	
BT	HAFAN Y DON, KILLAY	14 HAFAN Y DON KILLAY SWANSEA SA2 7NT	23/04/25	25/04/25	
BT	HEOL DYFAN, MORRISTON	OPPOSITE 1 TO OPPOSITE 4 HEOL DYFAN	23/04/25	25/04/25	   
BT	HEOL GWERNEN, CWMRHYDYCEIRW	SIDE OF 134 TO SIDE OF 138 CHEMICAL ROAD ON HEOL GWERNEN	23/04/25	25/04/25	   
BT	HEOL Y DERI, CWMRHYDYCEIRW	OUTSIDE 8 HEOL Y DERI	25/04/25	29/04/25	
DWR CYMRU WELSH WATER - CLYDACH DEPOT (C	HIGH STREET, CLYDACH	(footway)Savile House High Street Clydach Swansea	22/04/25	24/04/25	
BT	HILLRISE PARK, CLYDACH	HILLRISE PARK SIDE OF 1 TYLE TEG	23/04/25	24/04/25	
BT	HOME FARM WAY, PENLLERGAER	47 HOME FARM WAY PENLLERGAER SWANSEA SA4 9HF	22/04/25	24/04/25	
BT	KENFIG PLACE, BONYMAEN	26 KENFIG PLACE BONYMAEN SWANSEA SA1 7BT	22/04/25	24/04/25	
Wales & West Utilities	KILDARE STREET, MANSELTON	O/S 38	24/04/25	25/04/25	
Netomnia	KINLEY STREET, ST THOMAS	From outsid enumber 13 through to junction of Port Tenant Road	24/04/25	28/04/25	   
Wales & West Utilities	LANGLAND COURT ROAD, LANGLAND	O/S 24	22/04/25	25/04/25	
DWR CYMRU WELSH WATER - CLYDACH DEPOT (C	LON PENFRO, CWMRHYDYCEIRW	(footway)20 LON PENFRO CWMRHYDYCEIRW, Swansea, Swansea	23/04/25	25/04/25	
BT	MAES Y GWERNEN ROAD, CWMRHYDYCEIRW	OUTSIDE 57 TO OPPOSITE 25 MAES Y GWERNEN ROAD	23/04/25	24/04/25	   
DWR CYMRU WELSH WATER - CLYDACH DEPOT (C	MORFA ROAD, HAFOD	O/S 20 MORFA ROAD, HAFOD, SWANSEA	22/04/25	23/04/25	  
BT	OYSTERMOUTH ROAD, CITY CENTRE	Oystermouth Rd from PrincessáWayájnc to ArgyleáStreet	24/04/25	25/04/25	   
BT	PARC WERN ROAD, SKETTY	O/S 2A TO 6 PARC WERN ROAD	24/04/25	28/04/25	  
DWR CYMRU WELSH WATER - CLYDACH DEPOT (C	PENNARD DRIVE, SOUTHGATE	(footway)40 PENNARD DR SOUTHGATE SWANSEA	23/04/25	25/04/25	

Utility Company	Street and Area	Location	Estimated Start	Estimated Finish	Severity
BT	PENTLAND CLOSE, FFORESTFACH	JBF 4,Pentland Close Fforest-fach Cockett SA5 5BG	23/04/25	25/04/25	
BT	PENTRE ROAD, GROVESEND	277 PENTRE ROAD GROVESEND SWANSEA, SA4 8DA	23/04/25	25/04/25	
BT	PENTRECHWYTH ROAD, PENTRECHWYTH	SIDE OF 75 TO OPPOSITE 75, PENTRECHWYTH ROAD	22/04/25	24/04/25	  
BT	PINEWOOD ROAD, UPLANDS	S/o 22 Glanmor Park	24/04/25	28/04/25	
DWR CYMRU WELSH WATER - NELSON DEPOT	PONT Y COB ROAD, GOWERTON	(carriageway)PONT-Y-COB ROAD, GOWERTON SIDE OF 2 LON Y COB AND OUTSIDE 3 PONT-Y-COB ROAD	25/04/25	25/04/25	  
Netomnia	PORT TENNANT ROAD, PORT TENNANT	From the junction of Lee Street through to St Leger Crescent	24/04/25	28/04/25	   
BT	SHEPHERDS ROAD, MORRISTON	ADJACENT 254 TO OUTSIDE 264 SHEPHERDS ROAD	24/04/25	28/04/25	
BT	STRAND, CITY CENTRE	Strand outside Telephone exchange BT	24/04/25	24/04/25	 
DWR CYMRU WELSH WATER - NELSON DEPOT	SWANSEA ROAD, PONTLLIW	(carriageway)MULTIPLE LOCATIONS ALONG SWANSEA ROAD, PONTLLIW: OPP THE BUCK INN OPP 47 OUTSIDE 19	25/04/25	25/04/25	
BT	SWAY ROAD, MORRISTON	ADJACENT OF 24 SWAY ROAD TO OPPOSITE 49 SWAY ROAD	25/04/25	28/04/25	  
BT	THE CAUSEWAY, SKETTY	O/s 1 - 4	24/04/25	28/04/25	
BT	THE DOWNS, REYNOLDSTON	THE FAIRWAYS REYNOLDSTON SWANSEA SA3 1AE	22/04/25	24/04/25	
DWR CYMRU WELSH WATER - CLYDACH DEPOT (C	THISTLEBOON GARDENS, MUMBLES	2 THISTLEBOON GDNS, MUMBLES, SWANSEA	22/04/25	23/04/25	
DWR CYMRU WELSH WATER - NELSON DEPOT	TRINITY STREET, GORSEINON	(carriageway)TRINITY STREET- OPPOSITE JUNCTION NEAR 56-59, GORSEINON	25/04/25	25/04/25	
BT	TYR FELIN, BLAENYMAES	O/s 5	24/04/25	28/04/25	
DWR CYMRU WELSH WATER - CLYDACH DEPOT (C	UNCLASSIFIED SECTION-Y218, MORRISTON	(carriageway)LINE OF POSTS UNCLASSIFIED SECTION-Y218 MORRISTON SWANSEA	24/04/25	28/04/25	
BT	VICTORIA ROAD, CITY CENTRE	Victoria Rd from Wind Street jnc to PrincessáWayájnc	24/04/25	25/04/25	   
DWR CYMRU WELSH WATER - NELSON DEPOT	WAUN ROAD, LOUGHOR	(carriageway)WAUN ROAD- UNDER A484 BRIDGE, LOUGHOR	25/04/25	25/04/25	  
BT	WEIG FACH LANE, FFORESTFACH	73 Weig Fach Lane Ravenhill Cockett, SA5 5AY	23/04/25	25/04/25	
National Grid Electricity Dist	WEST STREET, GORSEINON	O/S NO. 4	20/04/25	20/04/25	
BT	WHITESTONE AVENUE, BISHOPSTON	16, WHITESTONE AVENUE	23/04/25	25/04/25	

Utility Company	Street and Area	Location	Estimated Start	Estimated Finish	Severity
					<div><div>Key :</div><div>Low Impact</div><div>High Impact</div></div>