







































































Utility Works within Swansea Area

Utility Company	Street and Area	Location	Estimated Start	Estimated Finish	Severity
VIRGIN MEDIA	,	Outside 5	11/01/25	11/01/25	
DWR CYMRU WELSH WATER - CLYDACH DEPOT (C)	A4118 FROM JUNCTION WITH CLASS, PENMAEN	APPROX 100M FROM CEFN BRYN FARM, A4118 FROM JUNCTION WITH CLASSIFIED SECT, PENMAEN, Swansea, Swansea	14/01/25	16/01/25	
BT	ADMIRALS WALK, SKETTY	16 ADMIRALS WALK SKETTY SWANSEA SWA, NSEA, SA2 8LQ	13/01/25	15/01/25	
BT	ALEXANDRA ROAD, GORSEINON	JUNCTION WITH BRYN ROAD, ALEXANDRA ROAD	12/01/25	12/01/25	  
Wales & West Utilities	ANEURIN WAY, SKETTY	O/S 5-11	16/01/25	21/01/25	
National Grid Electricity Dist	B4295 FROM JUNCT WITH UNCLASS, LLANMORLAIS	ADJ TO THE LYNCH	14/01/25	23/01/25	  
BT	BELVEDERE CLOSE, KITTLE	OUTSIDE 36 - 37 BELVEDERE CLOSE	16/01/25	20/01/25	
DWR CYMRU WELSH WATER - CLYDACH DEPOT (C)	BISHOPSTON ROAD, BISHOPSTON	57A, BISHOPSTON RD, BISHOPSTON, SWANSEA,	13/01/25	15/01/25	
BT	BOROUGH ROAD, LOUGHOR	OUTSIDE 1, BOROUGH ROAD	12/01/25	12/01/25	  
BT	BRYN ROAD, LOUGHOR	JUNCTION WITH BOROUGH ROAD, BRYN ROAD	12/01/25	12/01/25	  
National Grid Electricity Dist	CARMARTHEN ROAD, FFORESTFACH	From Outside 917 to outside 908	11/01/25	12/01/25	  
National Grid Electricity Dist	CARMARTHEN ROAD, FFORESTFACH	Adjacent to the Marquis Arms and adjacent to Lextan	11/01/25	12/01/25	  
BT	CARMARTHEN ROAD, GENDROS	FROM OS 711 TO NEAR CARMARTHEN ROAD JCN HEOL Y CWMDU , CARMARTHEN ROAD, CWMDU, RAVENHILL SWANSEA WALES SA5 8JL	11/01/25	12/01/25	  
BT	CARMARTHEN ROAD, CWMDU	FROM NEAR CARMARTHEN ROAD JCN HEOL Y CWMDU TO OS BINGO HALL , CARMARTHEN ROAD, CWMDU, SWANSEA WALES SA5 8LA	11/01/25	12/01/25	  
BT	CAVE STREET, CWMDU	CAVE STREET JCN CARMARTHEN ROAD, CWMDU, RAVENHILL SWANSEA WALES SA5 8JY	11/01/25	12/01/25	
DWR CYMRU WELSH WATER - CLYDACH DEPOT (C)	CHEMICAL ROAD, MORRISTON	86 CHEMICAL ROAD MORRISTON SWANSEA	14/01/25	16/01/25	
DWR CYMRU WELSH WATER - CLYDACH DEPOT (C)	CHURCH STREET, GOWERTON	4 CHURCH ST GOWERTON SWANSEA S	13/01/25	15/01/25	
BT	CLOS VERNON WATKINS, GORSEINON	10 to 16 Clos Vernon Watkins, SA4 4DH,	16/01/25	20/01/25	
BT	CLYNE VIEW, KILLAY	OUTSIDE 17 CLYNE VIEW	12/01/25	12/01/25	
DWR CYMRU WELSH WATER - CLYDACH DEPOT (C)	DILLWYN ROAD, SKETTY	O/S 65 DILLWYN ROAD, SKETTY, SWANSEA	12/01/25	12/01/25	  
VIRGIN MEDIA	DUNRAVEN ROAD, SKETTY	Outside 28	11/01/25	11/01/25	
BT	EASTLANDS PARK, BISHOPSTON	OPPOSITE 71, OUTSIDE 71 - 60, OUTSIDE 47 - 42, OUTSIDE 6, 42 - 30, AND SIDE OF 14 EASTLANDS PARK	15/01/25	17/01/25	
BT	EASTLANDS PARK, BISHOPSTON	O/S 18 EASTLANDS PARK, BISHOPSTON, SWANSEA, SA3 3DQ	15/01/25	17/01/25	







Utility Works within Swansea Area

Utility Company	Street and Area	Location	Estimated Start	Estimated Finish	Severity
VIRGIN MEDIA	EVERSLEY ROAD, SKETTY	Outside 39 Eversley road, Sketty Swansea	14/01/25	16/01/25	
Netomnia	FFORDD Y MYNYDD, BIRCHGROVE	From the junction of Cwrt Y Cadno through to the junction of Heol Tylluan	15/01/25	17/01/25	
BT	FRAMPTON ROAD, GORSEINON	JUNCTION WITH BOROUGH ROAD, FRAMPTON ROAD	12/01/25	12/01/25	
BT	GABALFA ROAD, SKETTY	29 Gabalfa Road, Swansea, SA2 8NE	17/01/25	21/01/25	
BT	GENDROS CRESCENT, GENDROS	GENDROS CRESCENT JCN CARMARTHEN ROAD, CWMDU, RAVENHILL SWANSEA WALES SA5 8EL	11/01/25	12/01/25	
BT	GERRETTS CLOSE, BISHOPSTON	6 GERRETTS CLOSE BISHOPSTON SWANSEA SA3 3HF	16/01/25	20/01/25	
BT	GOETRE FAWR ROAD, KILLAY	SIDE OF SILOAM CHAPEL TO OUTSIDE HEALTH CENTRE ON GOETRE FAWR ROAD	12/01/25	12/01/25	
VIRGIN MEDIA	GORONWY ROAD, COCKETT	Outside 29	11/01/25	11/01/25	
BT	GOWER ROAD, KILLAY	OUTSIDE 445 GOWER ROAD TO ADJACENT OF 457 GOWER ROAD	12/01/25	12/01/25	
DWR CYMRU WELSH WATER - CLYDACH DEPOT (C	HEOL DYFAN, MORRISTON	1 HEOL DYFAN, MORRISTON, SWANSEA	12/01/25	15/01/25	
BT	HEOL Y CWMDU, FFORESTFACH	HEOL Y CWMDU JCN CARMARTHEN ROAD, CWMDU, RAVENHILL SWANSEA WALES SA5 8JF	11/01/25	12/01/25	
Wales & West Utilities	HEOL Y GEIFR, LLANGYFELACH	O/S CHURCH HALL	14/01/25	15/01/25	
BT	HIGH STREET, CLYDACH	OUTSIDE 89 HIGH STREET	12/01/25	13/01/25	
Jenny Heaton	HOME FARM WAY, PENLLERGAER	verge at junction to Home Farm Way	15/01/25	17/01/25	
Wales & West Utilities	HUNTSMANS COVE, WEST CROSS	O/S 4	15/01/25	16/01/25	
VIRGIN MEDIA	LANGDON ROAD, SWANSEA DOCKS	opp CHILDRENS'S NURSERY ON LANGDON ROAD	14/01/25	16/01/25	
DWR CYMRU WELSH WATER - CLYDACH DEPOT (C	LINKSIDE DRIVE, SOUTHGATE	60 LINKSIDE DR SOUTHGATE SWANSEA	13/01/25	14/01/25	
DWR CYMRU WELSH WATER - CLYDACH DEPOT (C	LLWYN DERW, FFORESTFACH	IN CW ADJ TO PLAY AREA LLWYN DERW FFORESTFACH SWANSEA	15/01/25	17/01/25	
Charlene Corkrey	LLYS LLWYFEN, SWANSEA VALE	FROM OUTSIDE 29 THROUGH TO OUTSIDE 7 ON LLYS LLWYFEN	15/01/25	17/01/25	
BT	LON COED BRAN, COCKETT	O/S 40 - O/S 4 LON COED BRAN	14/01/25	16/01/25	
BT	LON COED PARC, COCKETT	O/S 3 LON COED PARK	15/01/25	17/01/25	
BT	LON GWYNFRYN, SKETTY	O/S 1 TO 38 LON GWYNFRYN	14/01/25	16/01/25	
DWR CYMRU WELSH WATER - CLYDACH DEPOT (C	LOUGHOR ROAD, GORSEINON	3 LOUGHOR RD GORSEINON SWANSEA	14/01/25	15/01/25	
DWR CYMRU WELSH WATER - CLYDACH DEPOT (C	MANSEL ROAD, BONYMAEN	162, MANSEL ROAD, BONYMAEN, SWANSEA	14/01/25	16/01/25	

Utility Works within Swansea Area

Utility Company	Street and Area	Location	Estimated Start	Estimated Finish	Severity
Wales & West Utilities	MEGAN STREET, CWMDU	O/S 1	16/01/25	17/01/25	
DWR CYMRU WELSH WATER - CLYDACH DEPOT (C)	MIDDLE ROAD, GENDROS	357 MIDDLE ROAD, GENDROS, SWANSEA	14/01/25	16/01/25	
BT	MUMBLES ROAD, MUMBLES	NR THE BIG APPLE MUMBLES ROAD SWANSEA SA3 4EN	17/01/25	17/01/25	
Power On	NANTYFFIN NORTH, SWANSEA ENTERPRISE PARK	Jujnction of Nantyffin Road	12/01/25	14/01/25	
BT	NANTYFFIN ROAD, SWANSEA ENTERPRISE PARK	117M SOUTH OF 36 NANTYFFIN ROAD	12/01/25	12/01/25	
DWR CYMRU WELSH WATER (LLANTARNAM)	NEWTON ROAD, NEWTON	No 108	13/01/25	17/01/25	
DWR CYMRU WELSH WATER - CLYDACH DEPOT (C)	NORFOLK STREET, MOUNT PLEASANT	120, NORFOLK ST, MOUNT PLEASANT, SWANSEA,	13/01/25	15/01/25	
BT	OAK RIDGE, SKETTY	s/o 69 OAK RIDGE SKETTY	16/01/25	18/01/25	
Netomnia	OAKWOOD DRIVE, CLYDACH	From outsid enumber 51 through to outside number junction of Oakwood Rise	15/01/25	17/01/25	
DWR CYMRU WELSH WATER - CLYDACH DEPOT (C)	OXFORD STREET, CITY CENTRE	OUTSIDE NUMBERS 242-246 OXFORD STREET, CITY CENTRE , SWANSEA	12/01/25	12/01/25	
BT	PEN YR HEOL DRIVE, SKETTY	O/s 29 PEN YR HEOL DRIVE	14/01/25	16/01/25	
DWR CYMRU WELSH WATER - CLYDACH DEPOT (C)	PENIEL GREEN ROAD, LLANSAMLET	33 Peniel Green Road Llansamlet Swansea	13/01/25	15/01/25	
BT	PENNARD DRIVE, SOUTHGATE	109 PENNARD DRIVE PENNARD PENNARD SA3 2DN	17/01/25	21/01/25	
BT	PENNARD DRIVE, SOUTHGATE	BETWEEN SIDE OF 40 TO OUTSIDE 39, PENNARD DRIVE	13/01/25	24/01/25	
DWR CYMRU WELSH WATER - CLYDACH DEPOT (C)	PENTREGETHIN ROAD, RAVENHILL	538 PENTREGETHIN RD RAVENHILL SWANSEA	13/01/25	15/01/25	
Netomnia	PHOENIX WAY, SWANSEA ENTERPRISE PARK	From the junction of Valley Way through to outside The Welsh Ambulance Service on Phoenix Way	16/01/25	20/01/25	
DWR CYMRU WELSH WATER - CLYDACH DEPOT (C)	PRIORS WAY, DUNVANT	18, PRIORS WAY, DUNVANT, SWANSEA,	13/01/25	15/01/25	
DWR CYMRU WELSH WATER - CLYDACH DEPOT (C)	QUARR ROAD, CLYDACH	APPROX 12M FROM 14, QUARR ROAD, CLYDACH, SWANSEA	12/01/25	15/01/25	
VIRGIN MEDIA	RHIWDERYN, BIRCHGROVE	Outside 2	11/01/25	11/01/25	
VIRGIN MEDIA	RHIWLAS, DUNVANT	ADJ & OPP 23	11/01/25	11/01/25	
National Grid Electricity Dist	RIDGEWAY, KILLAY	generator outside no 37	15/01/25	15/01/25	
BT	ROYAL OAK ROAD, SKETTY	S/o 25	15/01/25	17/01/25	
DWR CYMRU WELSH WATER - CLYDACH DEPOT (C)	RUTLAND STREET, CITY CENTRE	O/S THE MULTISTOREY CARPARK, RUTLAND STREET, CITY CENTRE, SWANSEA	13/01/25	15/01/25	

Utility Works within Swansea Area

Utility Company	Street and Area	Location	Estimated Start	Estimated Finish	Severity
DWR CYMRU WELSH WATER - CLYDACH DEPOT (C	UNCLASSIFIED SECTION-Y1830, THREE CROSSES	BRY ROSE , THREE CROSSES , SWANSEA	13/01/25	14/01/25	
DWR CYMRU WELSH WATER - CLYDACH DEPOT (C	UNCLASSIFIED SECTION-Y2270, LLANRHIDIAN	O/S ENTRANCE TO TY'R COED, LLANRHIDIAN, SWANSEA	13/01/25	15/01/25	
Netomnia	WAUN WEN ROAD, MAYHILL	From junction of Cadwaladr Circle through to junction of Tegid Road	15/01/25	17/01/25	
Wales & West Utilities	WERN ROAD, LANDORE	O/S 8	13/01/25	16/01/25	
DWR CYMRU WELSH WATER (LLANTARNAM)	WESTBURY STREET, CENTRAL SWANSEA	Opp No 2	12/01/25	13/01/25	
National Grid Electricity Dist	WESTERN STREET, SANDFIELDS	S/O Singleton Hotel	13/01/25	17/01/25	

Key :

Low Impact 

High Impact 