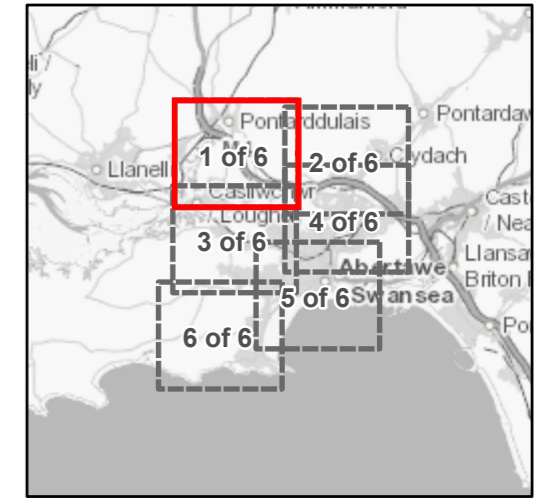


Figur 2 / Figure 2: Cyfres Mapiau / Map Series Gorseion

Tudalen 1 o 6
Page 1 of 6



Yn cynnwys data Arolwg Ordnans.
Hawlfraint y Goron a hawliau cronfa ddata 2021.
Contains Ordnance Survey data.
© Crown copyright and database rights 2021.

ALLWEDD / LEGEND Cymraeg / English

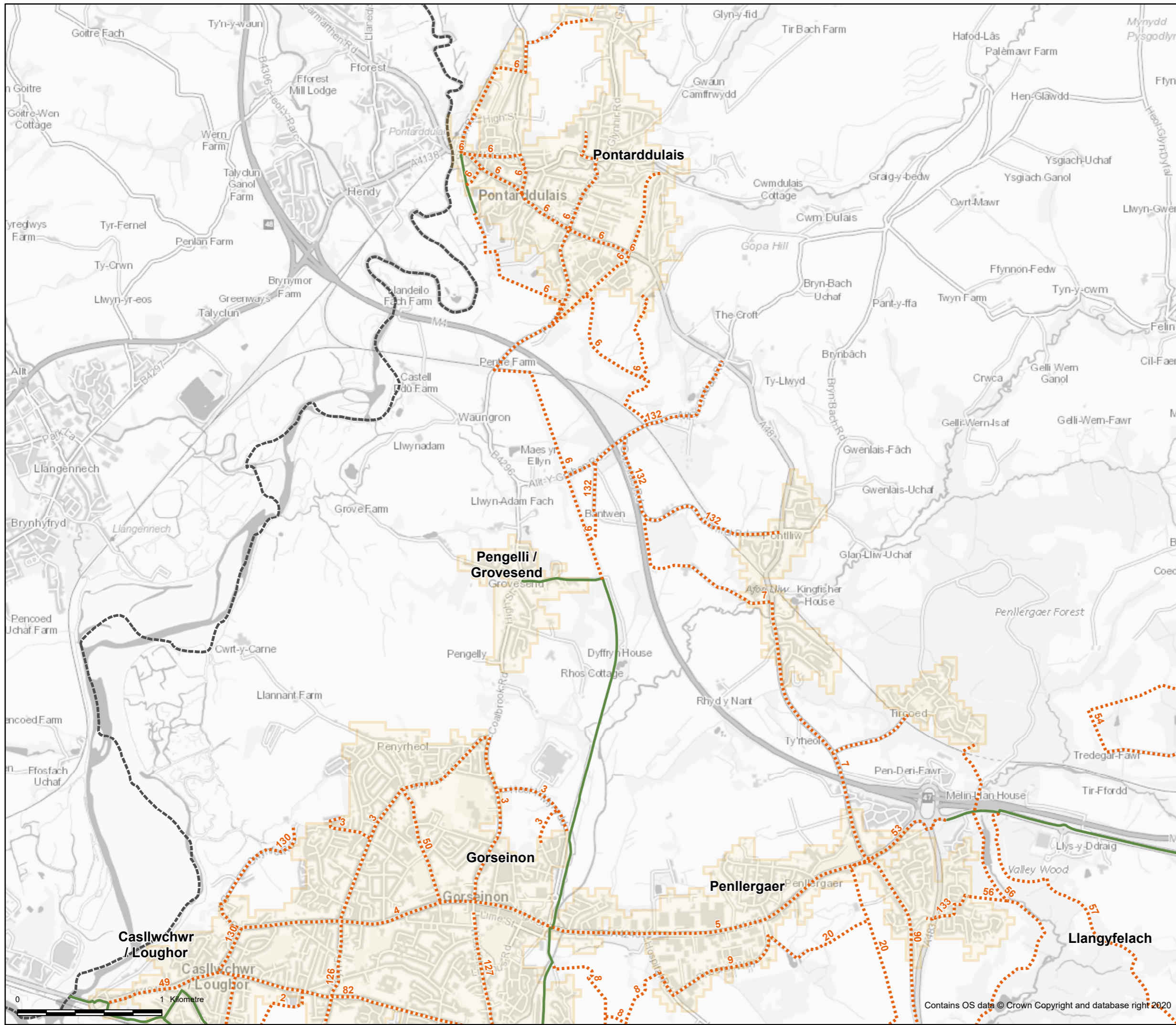
- Llwybrau Presennol / Existing Routes
- Llwybrau'r Dyfodol / Future Routes:
 - - - Defnydd a Rennir / Shared Use
 - - - Beicio / Cycling
 - Ardaloedd Adeiledig / Built Up Areas
 - Ffin Dinas a Sir Abertawe / The City of Swansea and County Boundary



1:25,000 @ A3

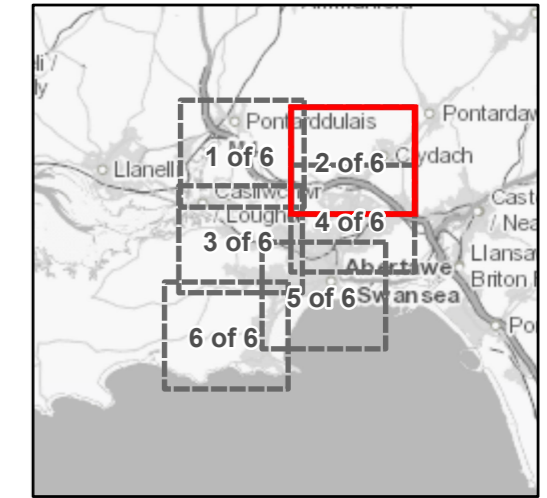
Nodyn 1
Gellir defnyddio'r rhifau ar y map i chwilio am lwybr yn y Rhestr o Lwybrau (dogfen ar wahân ar gael ar wefan Cyngor Abertawe).

Note 1
The numbers shown on the map can be used to look up a route in the List of Routes (separate document available on Swansea Council's website).



Figur 2 / Figure 2: Cyfres Mapiau / Map Series Clydach

Tudalen 2 o 6
Page 2 of 6



Yn cynnwys data Arolwg Ordnans.
Hawlfraint y Goron a hawliau cronfa ddata 2021.
Contains Ordnance Survey data.
© Crown copyright and database rights 2021.

ALLWEDD / LEGEND Cymraeg / English

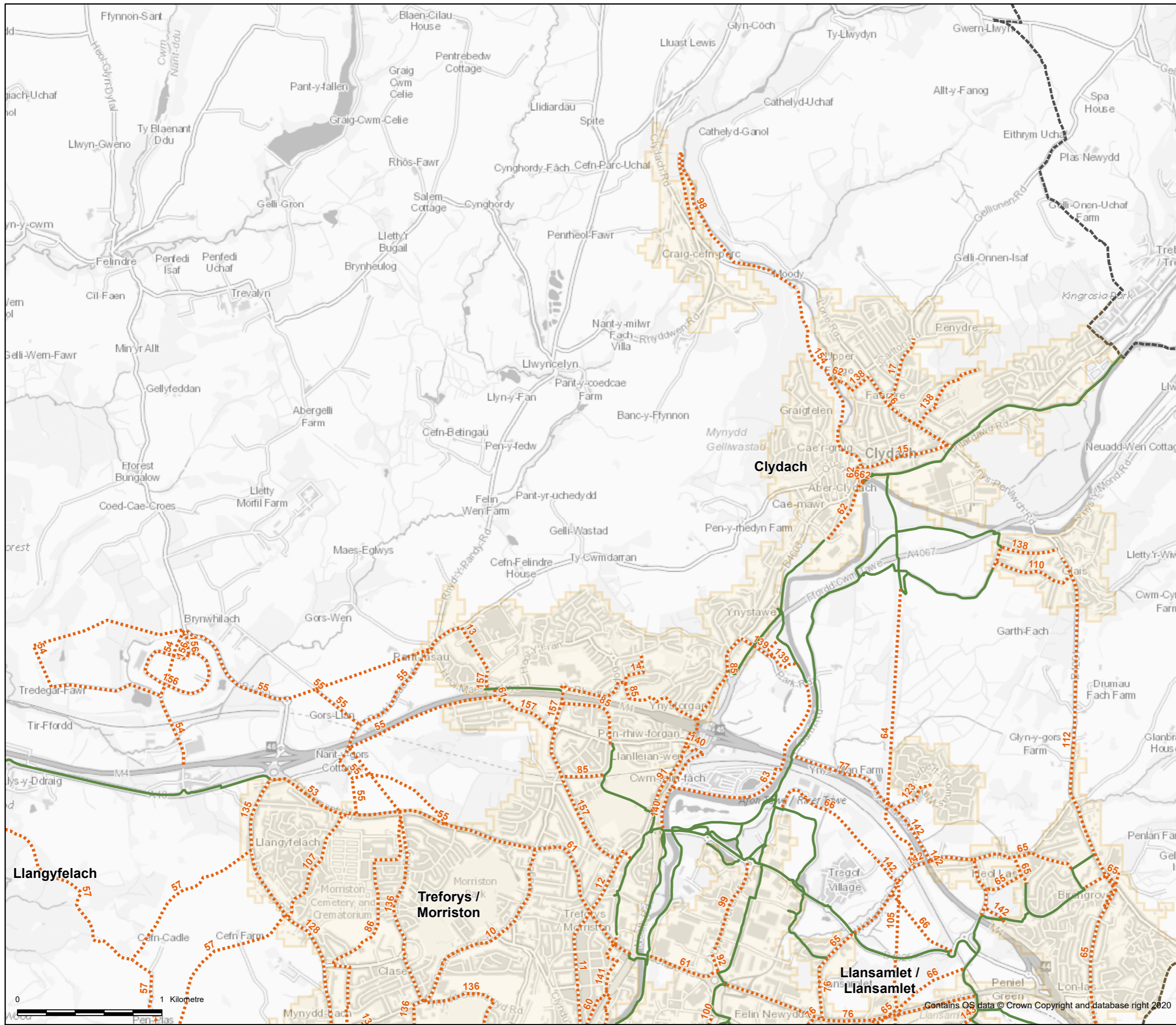
- Llywybrau Presennol / Existing Routes
- Llywybrau'r Dyfodol / Future Routes:
 - - - Defnydd a Rennir / Shared Use
 - - - Beicio / Cycling
 - Ardaloedd Adeiledig / Built Up Areas
 - Ffin Dinas a Sir Abertawe / The City of Swansea and County Boundary



1:25,000 @ A3

Nodyn 1
Gellir defnyddio'r rhifau ar y map i chwilio am lwybr yn y Rhestr o Lwybrau (dogfen ar wahân ar gael ar wefan Cyngor Abertawe).

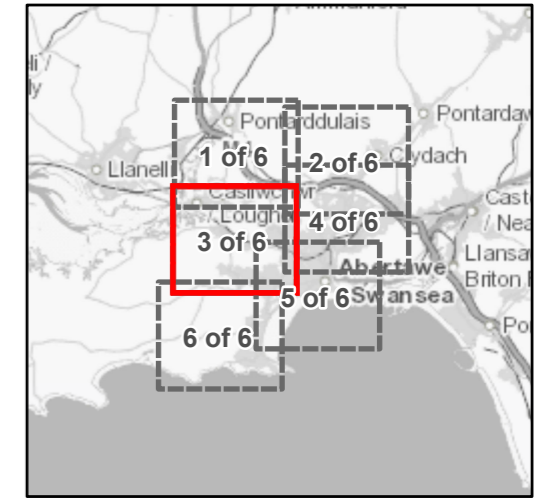
Note 1
The numbers shown on the map can be used to look up a route in the List of Routes (separate document available on Swansea Council's website).



Contains OS data © Crown Copyright and database right 2020

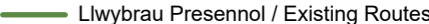

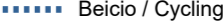

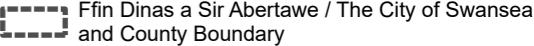
**Ffigur 2 / Figure 2:
Cyfres Mapiau / Map Series
Tre-gŵyr / Gowerton**

Tudalen 3 o 6
Page 3 of 6



Yn cynnwys data Arolwg Ordnans.
Hawlfraint y Goron a hawliau cronfa ddata 2021.
Contains Ordnance Survey data.
© Crown copyright and database rights 2021.

**ALLWEDD / LEGEND
Cymraeg / English**

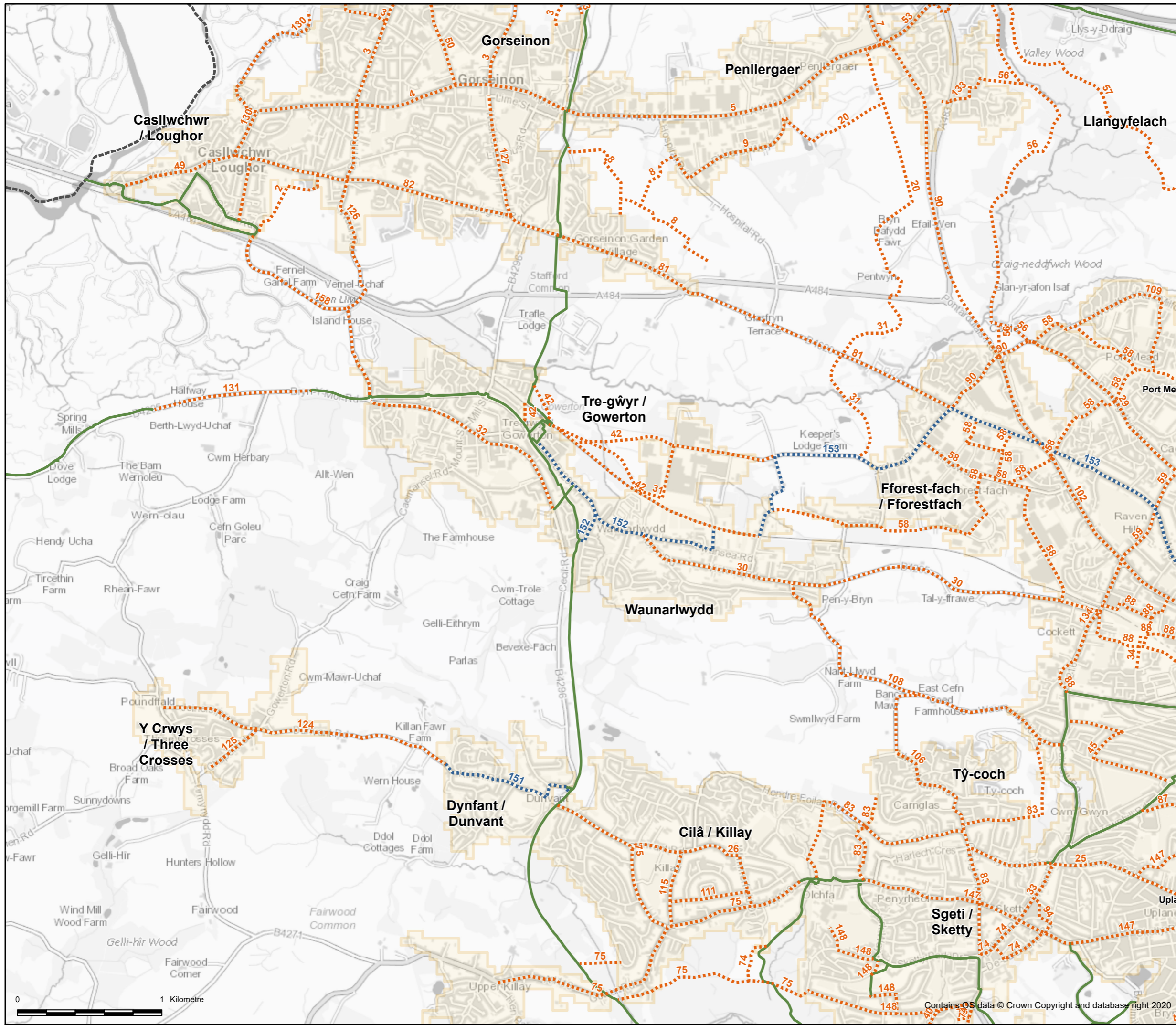
-  Llywybrau Presennol / Existing Routes
- Llywybrau'r Dyfodol / Future Routes:**
 -  Defnydd a Rennir / Shared Use
 -  Beicio / Cycling
 -  Ardaloedd Adeiledig / Built Up Areas
 -  Ffin Dinas a Sir Abertawe / The City of Swansea and County Boundary



1:25,000 @ A3

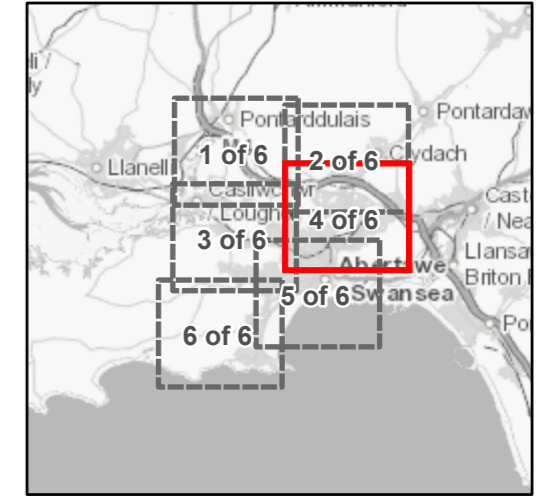
Nodyn 1
Gellir defnyddio'r rhifau ar y map i chwilio am lwybr yn y Rhestr o Lwybrau (dogfen ar wahân ar gael ar wefan Cyngor Abertawe).

Note 1
The numbers shown on the map can be used to look up a route in the List of Routes (separate document available on Swansea Council's website).



**Figur 2 / Figure 2:
Cyfres Mapiau / Map Series
Dinas Abertawe (Gogledd) /
City of Swansea (North)**

Tudalen 4 o 6
Page 4 of 6



Yn cynnwys data Arolwg Ordnans.
Hawlfraint y Goron a hawliau cronfa ddata 2021.
Contains Ordnance Survey data.
© Crown copyright and database rights 2021.

**ALLWEDD / LEGEND
Cymraeg / English**

- Llywybrau Presennol / Existing Routes
- Llywybrau'r Dyfodol / Future Routes:**
 - Defnydd a Rennir / Shared Use
 - Beicio / Cycling
 - Ardaloedd Adeiledig / Built Up Areas
 - Ffin Dinas a Sir Abertawe / The City of Swansea and County Boundary

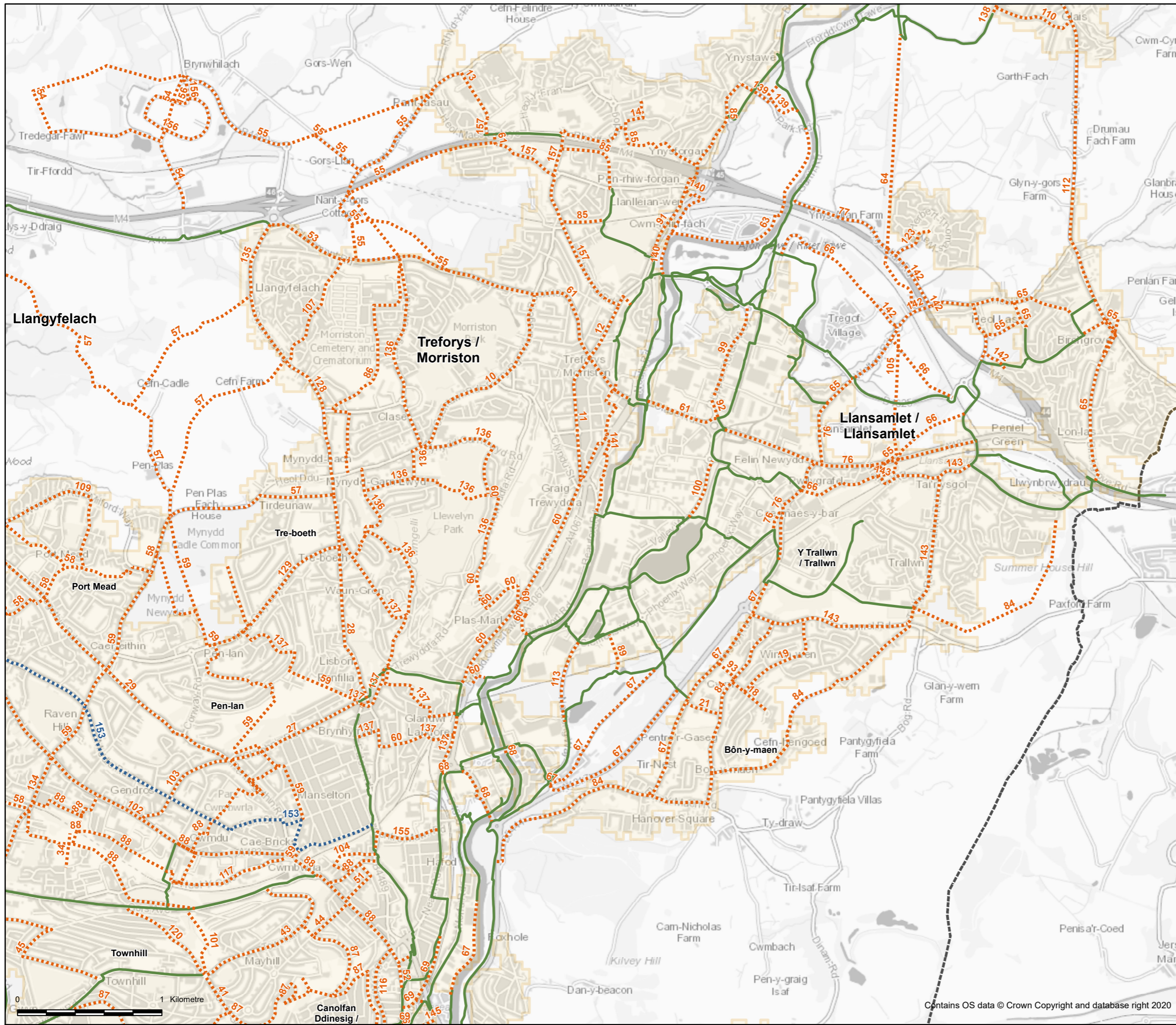
N



1:25,000 @ A3

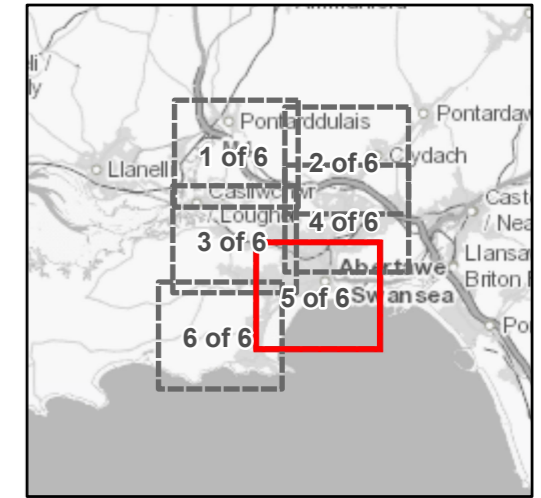
Nodyn 1
Gellir defnyddio'r rhifau ar y map i chwilio am lwybr yn y Rhestr o Lwybrau (dogfen ar wahân ar gael ar wefan Cyngor Abertawe).

Note 1
The numbers shown on the map can be used to look up a route in the List of Routes (separate document available on Swansea Council's website).



**Ffigur 2 / Figure 2:
Cyfres Mapiau / Map Series
Canolfan Ddinesig / City Centre**

Tudalen 5 o 6
Page 5 of 6



Yn cynnwys data Arolwg Ordnans.
Hawlfraint y Goron a hawliau cronfa ddata 2021.
Contains Ordnance Survey data.
© Crown copyright and database rights 2021.

**ALLWEDD / LEGEND
Cymraeg / English**

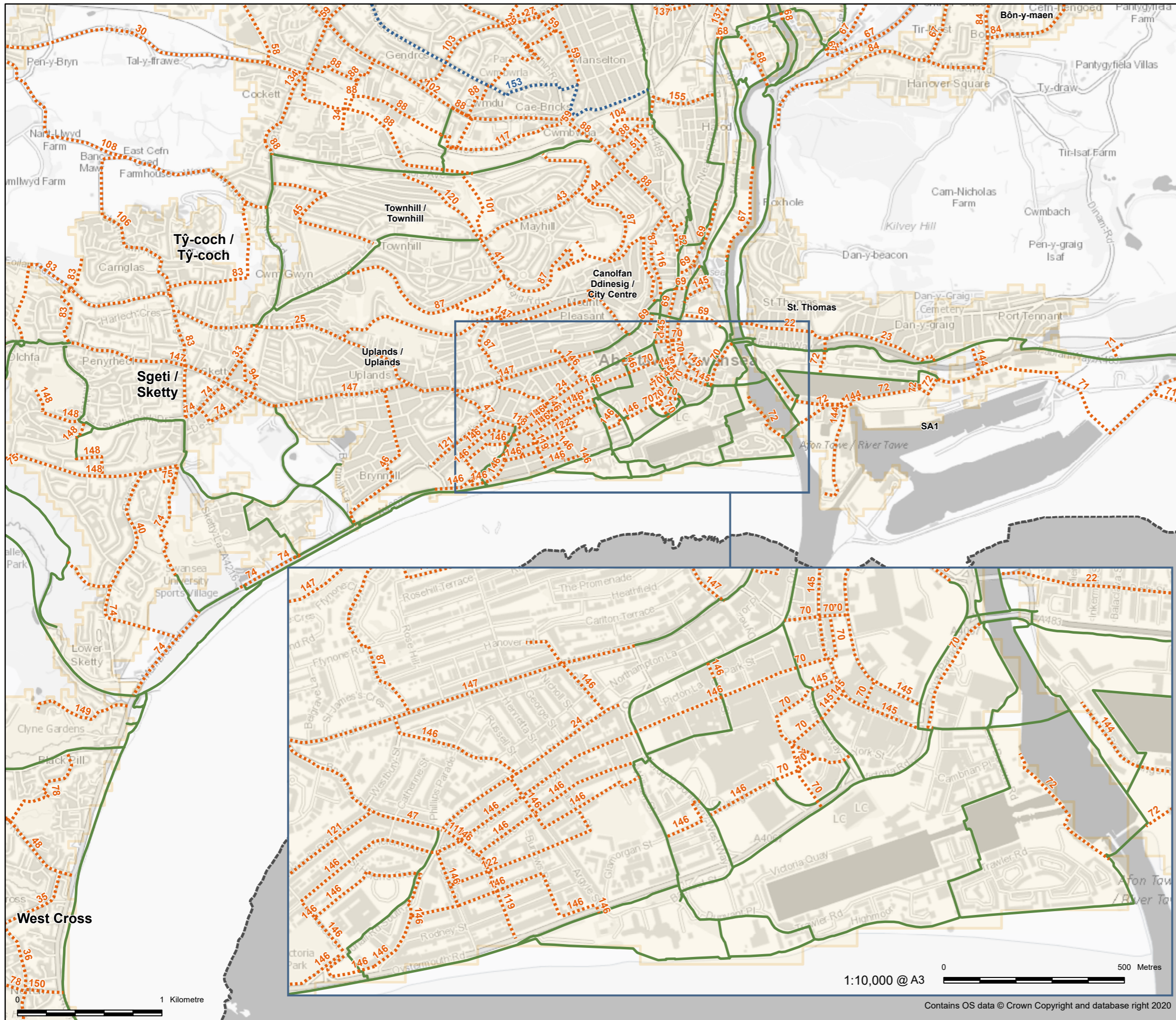
- Llywybrau Presennol / Existing Routes
- Llywybrau'r Dyfodol / Future Routes:
 - Defnydd a Rennir / Shared Use
 - Beicio / Cycling
- Ardaloedd Adeiledig / Built Up Areas
- Ffin Dinas a Sir Abertawe / The City of Swansea and County Boundary



1:25,000 @ A3

Nodyn 1
Gellir defnyddio'r rhifau ar y map i chwilio am lwybr yn y Rhestr o Lwybrau (dogfen ar wahân ar gael ar wefan Cyngor Abertawe).

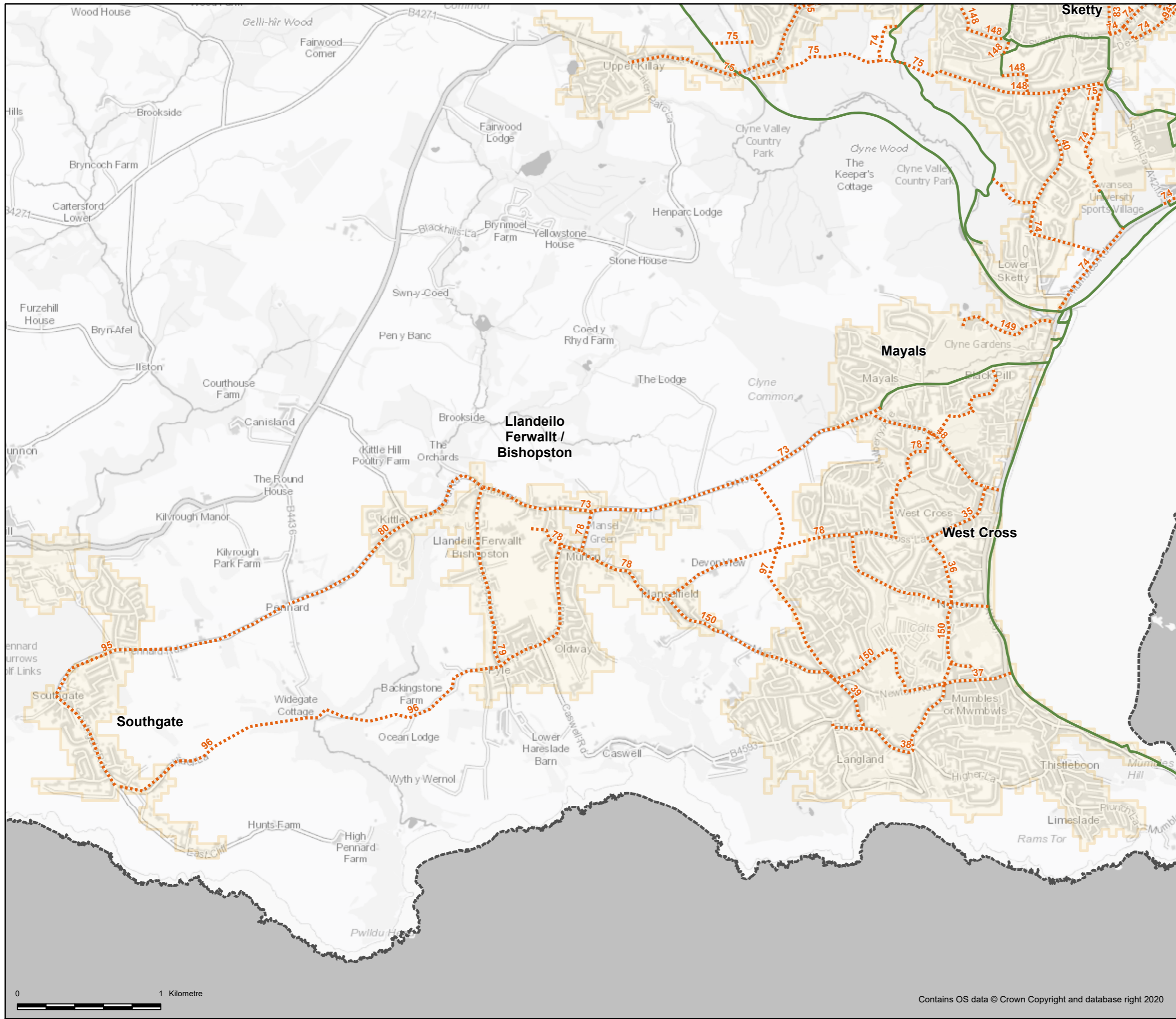
Note 1
The numbers shown on the map can be used to look up a route in the List of Routes (separate document available on Swansea Council's website).



1:10,000 @ A3

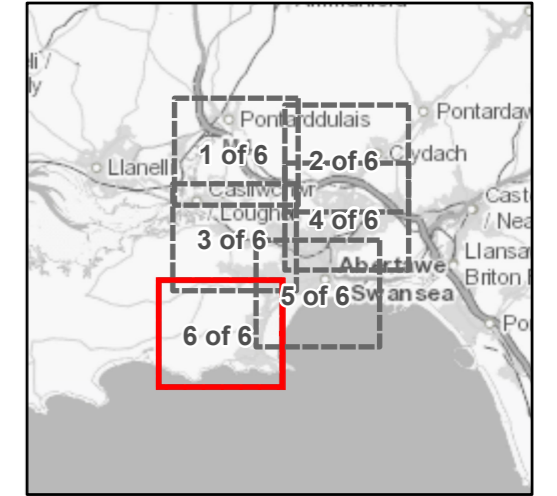
Contains OS data © Crown Copyright and database right 2020

1 Kilometre



**Figur 2 / Figure 2:
Cyfres Mapiau / Map Series
Y Mwmbwls/Mumbles**

Tudalen 6 o 6
Page 6 of 6



Yn cynnwys data Arolwg Ordnans.
Hawlfraint y Goron a hawliau cronfa ddata 2021.
Contains Ordnance Survey data.
© Crown copyright and database rights 2021.

- ALLWEDD / LEGEND
Cymraeg / English**
- Llwybrau Presennol / Existing Routes
 - Llwybrau'r Dyfodol / Future Routes:
 - - - Defnydd a Rennir / Shared Use
 - - - Beicio / Cycling
 - Ardaloedd Adeiledig / Built Up Areas
 - Ffin Dinas a Sir Abertawe / The City of Swansea and County Boundary



1:25,000 @ A3

Nodyn 1
Gellir defnyddio'r rhifau ar y map i chwilio am lwybr yn y Rhestr o Lwybrau (dogfen ar wahân ar gael ar wefan Cyngor Abertawe).

Note 1
The numbers shown on the map can be used to look up a route in the List of Routes (separate document available on Swansea Council's website).



0 1 Kilometre

Contains OS data © Crown Copyright and database right 2020