

**THE COUNCIL OF THE CITY AND COUNTY OF SWANSEA  
CYNGOR DINAS A SIR ABERTAW  
TRAFFIC REGULATION ORDER  
A4067 YNYSTAW TO PONTARDAWE, SWANSEA  
40 MPH SPEED LIMIT  
NOTICE 2022**

**NOTICE:** is hereby given that on 3 March 2022 The Council of the City and County of Swansea made the above order under the Road Traffic Regulation Act 1984 (as amended) and of all other enabling powers. The order will be effective from 21 March 2022, as set out in the schedules below. A copy of the order and plan may be inspected during office hours at the Civic Centre, Oystermouth Road, Swansea, SA1 3SN. Any person wishing to challenge the validity of the order or procedures used in making this order may apply to the High Court within 6 weeks of the date the order was made.

**SCHEDULES**

**SCHEDULE 1**

**REVOCATIONS**

The existing Orders are revoked insofar as they are inconsistent with the proposals hereinafter contained which relate to the length or lengths of the road or roads referred to in the schedules hereto

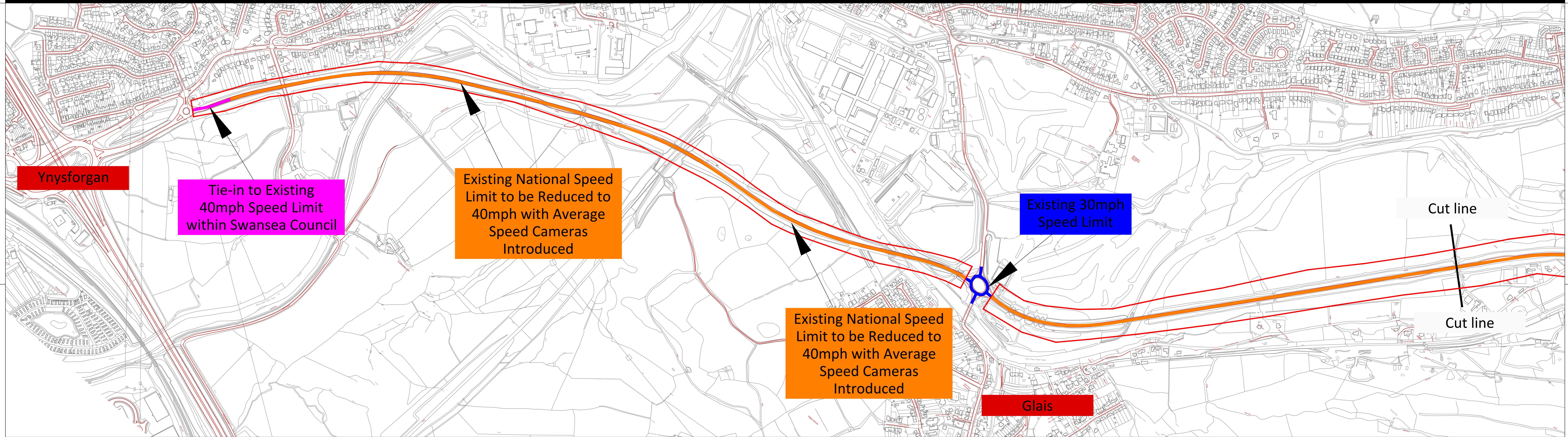
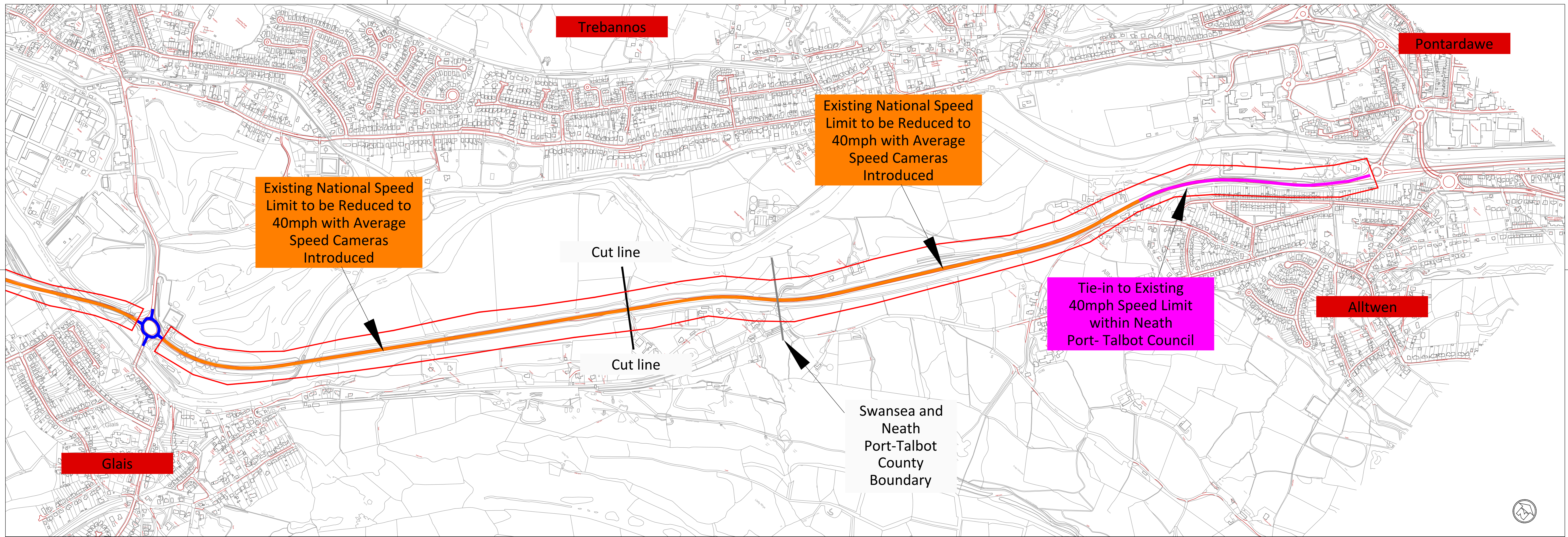
**SCHEDULE 2**

**40 MPH SPEED LIMIT**

The A4067 commencing in the south west from the circumference of the A4067 roundabout situated 50 metres south east of the Clydach Road/ Christopher Road roundabout in Ynysforan in a generally north easterly direction through the Ynyspenllwch Road roundabout at Glais (but excluding the circulatory carriageway: 30 mph) and onwards in a generally north easterly direction to the county boundary with Neath Port Talbot administrative area, a distance of approximately 4.3 km.





14<sup>th</sup> March 2022  
**Tracey Meredith**  
**Chief Legal Officer / Prif Swyddog Cyfreithiol**






- NOTES**
1. THIS IS A CAD DRAWING AND SHOULD NOT BE AMENDED BY HAND.
  2. All dimensions in millimeters unless otherwise stated.
  3. ©Hawfrain y Goron a hawliau cronfa ddata 2016 Yr Arwng Ordnans 100023509. ©Crown Copyright and database rights 2016 Ordnance Survey 100023509.
  4. Any errors or omissions to be reported to the Designer.

**KEY:-**

	Existing National Speed Limit to be lowered to 40mph		Location of Proposed Average Speed Cameras
	Existing 40mph Speed Limit		
	Existing 30mph Speed Limit		

<b>A0</b>		<b>RHAGARWEINIOL - PRELIMINARY</b>	
Drawn	RLJ	Road Safety Grant Bid 2021/2022	
Checked	AFF	A4067 Ynysforgan to Pontardawe	
Approved	MST	 CYFARWYDDIAETH LLEOEDD DIRECTORATE OF PLACE STUART DAVIES B.Eng. C.Eng. M.I.C.E. M.B.A. PRINCIPAL PROJECTS MANAGER HEAD OF HIGHWAYS & TRANSPORTATION	
Dated	01/21	Rev'd	01/21
Grade	NTS	Drawn	T.21.RSG.001.01

Rev	Date	Details	Dr	Ch	Ap

Drawing File Location on Network: U:\Projects 2021-2022\RSG Cognant\T.20.RSG.001 - A4067 Ynysforgan to Pontardawe\Drawing\T.21.RSG.001.01.A4067 Ynysforgan to Pontardawe Bid.dwg

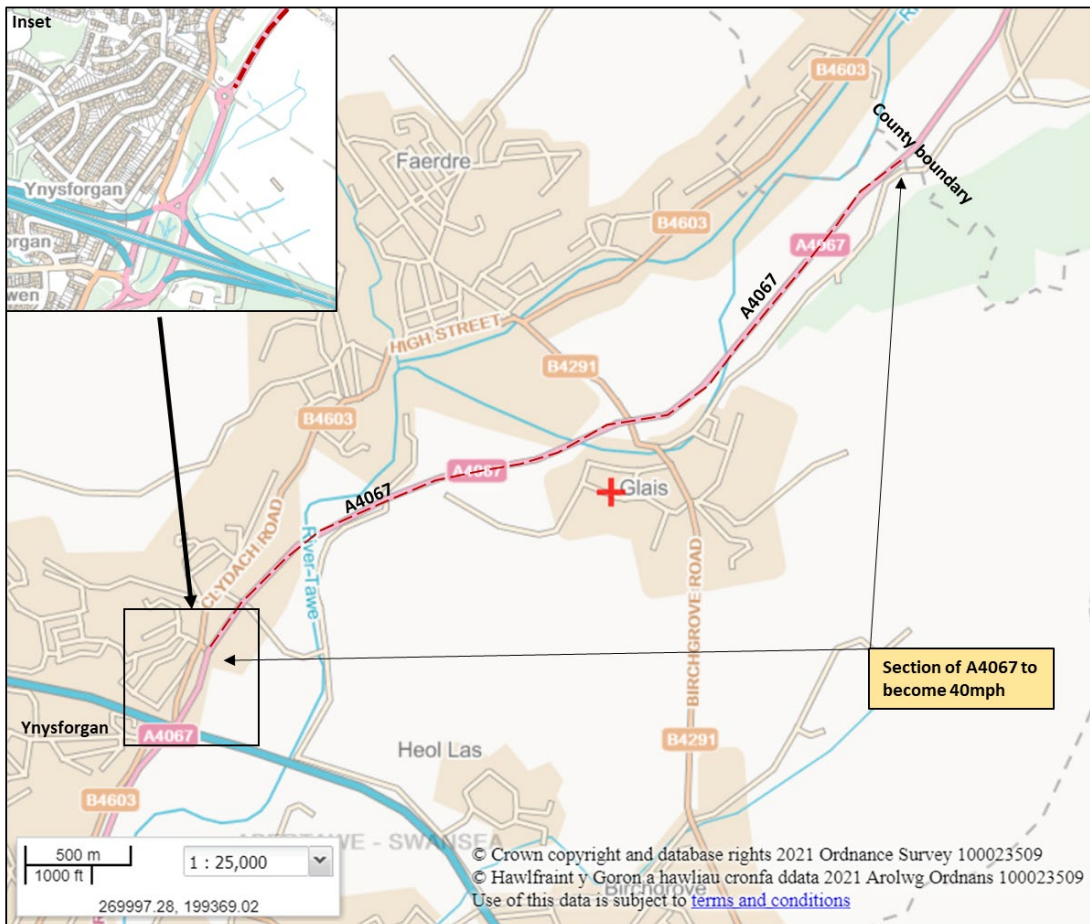
## STATEMENT OF REASONS

### **Notice of Intent for the following Traffic Regulation Order**

#### **A4067 YNYSTAWE TO PONTARDAWE SPEED LIMIT REDUCTION.**

The introduction of a traffic regulation order on the A4067 from Ynysforgan generally north eastwards to the county boundary (excluding the Glais roundabout circulatory carriageway) is:-

- 1.) To facilitate the safe passage of traffic.
- 2.) To prevent the likelihood of danger.
- 3.) For preserving and improving the amenities of the area through which the road runs



**THE COUNCIL OF THE CITY  
AND COUNTY OF SWANSEA  
CYNGOR DINAS A SIR ABERTAWE**



**A4067 YNYSTAWE TO PONTARDAWE, SWANSEA  
40MPH SPEED LIMIT  
TRAFFIC REGULATION ORDER ~~2021~~ 2022**

<sup>DS</sup>  
FJU

**DVT-00262469/JKJ**

**THE COUNCIL OF THE CITY AND COUNTY OF SWANSEA**  
**CYNGOR DINAS A SIR ABERTAWE**  
**A4067 YNYSTAWE TO PONTARDAWE, SWANSEA**  
**40MPH SPEED LIMIT**  
**TRAFFIC REGULATION ORDER ~~2021~~ 2022**

DS  
FJU

**THE COUNCIL OF THE CITY AND COUNTY OF SWANSEA** (hereinafter called “the Council”) in exercise of its powers under the Road Traffic Regulation Act 1984, as amended (hereinafter referred to as “the Act of 1984”) and the Traffic Management Act 2004 and of all other enabling powers and after consultation with the Chief Officer of Police in accordance with Part III of Schedule 9 and Section 124 of the Act of 1984 hereby make the following Order.

**SECTION 1 – PRELIMINARY**

Citation and commencement

1. This Order shall come into operation on 21 March 2022 and may be cited as the Council of the City and County of Swansea A4067 Ynystawe to Pontardawe, Swansea – Prohibition of Waiting Traffic Regulation Order ~~2021~~ 2022

DS  
FJU

Definitions

2. In this order, except where the context otherwise requires, the following expressions have the meaning hereby respectively assigned to them:

“civil enforcement officer” has the same meaning as in Section 63A of the Act of 1984 and by virtue of Section 76 of the 2004 Act a civil enforcement officer appointed under Section 63A of the Act of 1984 is a civil enforcement officer in relation to parking contraventions;

“exempted vehicles” means:

- (a) any vehicles being used by the emergency services for the purposes described in section 87 of the Road Traffic Regulation Act 1984;
- (b) any vehicles being used for naval, military, or air force purposes, and being driven by a person for the time being subject to the orders of the member of the armed forces of the crown, who is a member of the special forces –

- (i) in response, or for a practice in responding, to a national security emergency by a person who has been trained in driving at high speeds, or;
- (ii) for the purpose of training a person in driving vehicles at high speeds

### Interpretation

- 3. Except where otherwise stated, any reference in this Order to a numbered Article or Schedule is a reference to the Article or Schedule bearing that number in this Order
- 4. The Interpretation Act 1978 shall apply for the interpretation of this Order as it applies for the Interpretation of an Act of Parliament
- 5. The prohibitions and restrictions imposed by this Order shall be in addition to and not in derogation of any other prohibition or restriction whether made under the Act of 1984 or otherwise

## **SECTION 2 – 40MPH SPEED LIMIT**

- 6. Save as provided in Article 7 of this order and except on the direction or with the permission of a civil enforcement officer, police officer in uniform, or a person authorised by the Council, no person shall cause any vehicle to proceed at a speed in excess of 40 miles per hour on the length or lengths of road or roads referred to in Schedule 2 hereto.

### Exemptions

- 7. Nothing in Article 6 shall apply to exempted vehicles.

## **REVOCATION**

- 8. The existing Orders are revoked insofar as they are inconsistent with the proposals contained in the schedules hereto and insofar as they relate to the length or lengths of the road or roads referred to in the Schedules hereto.

## **SCHEDULES**

### **SCHEDULE 1**

#### **REVOCATIONS**

The existing Orders are revoked insofar as they are inconsistent with the proposals hereinafter contained which relate to the length or lengths of the road or roads referred to in the schedules hereto

### **SCHEDULE 2**

#### **40 MPH SPEED LIMIT**

The A4067 commencing in the south west from the circumference of the A4067 roundabout situated 50 metres south east of the Clydach Road/ Christopher Road roundabout in Ynysforgan in a generally north easterly direction through the Ynyspenllwch Road roundabout at Glais (but excluding the circulatory carriageway: 30 mph) and onwards in a generally north easterly direction to the county boundary with Neath Port Talbot administrative area, a distance of approximately 4.3 km.

Dated the 3rd March 2022

**THE COMMON SEAL OF THE** )  
**COUNCIL OF THE CITY AND** )  
**COUNTY OF SWANSEA** )  
was hereunto affixed )  
in the presence of )

DocuSigned by:



113,306

DocuSigned by:

*Frederick Jonathan Wills*

54E315F96B5C44E...

Authorised Signatory